


Highway Winter Service Plan

2023/24

Environment Department



West Berkshire
COUNCIL

We are committed to being accessible to everyone. If you require this document in an alternative format or translation, please call Highways on Telephone 551111.

West Berkshire Council
Environment Department
Market Street
Newbury
Berkshire
RG14 5LD

T 01635 551111
www.westberks.gov.uk

WBC/H&C/ND/0923

CONTENTS

Section

1	INTRODUCTION	1
2	WINTER SERVICE POLICY	2
3	WEST BERKSHIRE COUNCIL/CONTRACTOR RELATIONSHIP	6
4	STAFFING AND MANAGEMENT (WEST BERKSHIRE COUNCIL)	7
5	STAFFING AND MANAGEMENT (TERM CONTRACTOR)	8
6	DECISION MAKING	9
7	TREATMENTS	11
8	SALT BINS	15
9	OPERATIONAL INFORMATION	17
10	PLANT, VEHICLES AND OPERATORS	20
11	OPERATIONAL COMMUNICATIONS	21
12	WEATHER FORECASTS	22
13	THERMAL MAPPING AND ICE PREDICTION	24
14	MEDIA COMMUNICATIONS	25
15	PERFORMANCE MONITORING AND AUDIT	26
16	OTHER SEVERE/ADVERSE WEATHER	27
17	BUDGETS	28
18	REFERENCES	29
19	CIRCULATION LIST AND CONTACTS	30
20	LIST OF APPENDICES	34

1. INTRODUCTION

1.1 There are two elements of legislation that relate to the provision of a Winter Service in England and Wales:

- Section 41 (1A) of the Highways Act 1980, which was modified on 31st October 2003, by Section 111 of the Railways and Transport Act 2003. The first part of Section 41 now reads:

a) The authority who are for the time being the highway authority for a highway maintainable at the public expense are under a duty, subject to subsections (2) and (3) below, to maintain the highway.

b) (1) In particular, a highway authority are under a duty to ensure, so far as is reasonably practicable, that safe passage along a highway is not endangered by snow or ice."

This is not an absolute duty, given the qualification of "reasonable practicability" but it does effectively overturn previous legal precedence, albeit not with retrospective affect.

- Section 150 of the Highways Act 1980 still imposes a duty upon authorities to remove any obstruction of the highway resulting from "*accumulation of snow or from the falling down of banks on the side of the highway, or from any other cause*".

In addition, the Traffic Management Act 2004 placed a network management duty on all local traffic authorities in England. It requires authorities to do all that is reasonably practicable to manage the network effectively to keep traffic moving. In meeting the duty, authorities should establish contingency plans for dealing promptly and effectively with unplanned events, such as unforeseen weather conditions, as far as is reasonably practicable.

The plan must also comply with the general duty imposed by Section 41 of the Highways Act 1980: to maintain those highways maintainable at public expense in a safe condition.

West Berkshire District Council therefore undertake to provide a winter maintenance service which, as far as reasonably practical, will permit safe movement of traffic and minimise delays and accidents directly attributable to adverse weather conditions.

- 1.2 The Winter Service Plan for 2023/2024 provides details of the policies, procedures and practices employed by West Berkshire Council, to ensure it meets the responsibilities for providing the Winter Service in West Berkshire.
- 1.3 The purpose of the Winter Service is to provide, as far as reasonably possible, the safe movement of all highway users on designated roads throughout the District whilst keeping delays and accidents brought about by adverse weather conditions to a minimum.
- 1.4 West Berkshire Council is the highway authority in West Berkshire. The Winter Service is delivered by the Council's Term Maintenance Contractor Volker Highways Ltd.
- 1.5 The M4 and A34 form part of the national Motorway and Trunk Road network and are the responsibility of the Department for Transport (DfT) through their agents National Highways. West Berkshire Council has no responsibility for the winter service activities on these roads.
- 1.6 The core Winter Service in West Berkshire shall be provided for a period of 22 weeks commencing Monday 30 October 2023 (Week 44) and finishing Sunday 31 March 2024 (Week 13). The service period shall be extended if sub-zero temperatures are forecast outside the core period.

2. WINTER SERVICE POLICY

- 2.1 West Berkshire Council aims to provide a service to reduce as far as possible the effects of hoar frost, ice and snow and other adverse weather conditions to provide travelling conditions as safe as reasonably practicable having regard to financial constraints and the road hierarchy detailed in Section 7 of this document.
- 2.2 Where reasonably practicable to do so, the Winter Service is delivered in accordance with the recommendations given within the Code of Practice for Highway Maintenance 'Well-Managed Highway Infrastructure' October 2016 and the recommendations given in 'The Resilience of Englands Transport Systems in Winter, Interim Report, July 2010.
- 2.3 The service cannot guarantee that the main routes will be kept open or free of ice or snow, and the provision of the service does not override driver's responsibility to drive safely and in accordance with the conditions. The Council has developed an information leaflet entitled "Safer Driving this Winter on West Berkshire Roads" which is available on the Council's website <http://www.westberks.gov.uk/>

2.4 POLICY FOR TREATMENT WHEN HOAR FROST AND/OR ICE IS FORECAST

Roads
<p>The Road Primary Treatment Network (Appendix A) will receive precautionary treatment when hoar frost and/or ice is forecast.</p> <p>The Road Secondary Treatment Network (Appendix B) will receive precautionary treatment only when hoar frost and/or ice have been experienced for an unbroken period of 72 hours or greater (ie, sub-zero road surface temperatures are continuously experienced through the period for 3 days and nights).</p> <p>The Road Contingency Treatment Network (Appendix C) will be treated when hoar frost and/or ice or snow are forecast but only when there is a national shortage of salt and salt supplies become limited or directions are received from Central Government. This will supercede the primary and secondary treatment networks in these circumstances.</p> <p>Where the Council has been made aware of water being deposited on the highway as the direct result of an unforeseen incident (fire, road traffic accident etc), burst water main or water issuing from apparatus, salt shall be applied to reduce as far as possible the effects of hoar frost, ice and other severe winter weather conditions on the highway. Ice warning signs shall be erected where appropriate.</p> <p>Where the Council has been made aware of a spring, ice warning signs shall be erected on site.</p>

Paved Footways/Cycleways (adjacent to carriageways)
<p>The Paved Footway Treatment Network (Appendix D) will receive precautionary treatment only only when hoar frost and/or ice have been experienced for an unbroken period of 72 hours or greater (ie, sub-zero road surface temperatures are continuously experienced through the period for 3 days and nights).</p> <p>Paved cycleways that form part of the carriageway and are located on a Primary, Secondary or Contingency treatment network will be treated as part of these networks when instructed.</p> <p>Paved cycleways that form part of a footway (footways that are adjacent to carriageways) and are located on the Paved Footway Treatment Network will be treated as part of this network when instructed.</p>

Paved Footpaths/Cyclepaths (remote from carriageways)

With the exception of subways and some identified link footpaths in town centres, no paved footpaths/cyclepaths that are remote from a carriageway will receive precautionary treatment on the forecast of hoar frost and/or ice due to the impracticability and financial implications of doing so. **The treatment of pedestrian ramps to subways will be prioritised, when resources become available.**

Footbridges

Only footbridges identified on the Footbridge Treatment Network (Appendix J) will receive precautionary treatment ***only when hoar frost and/or ice have been experienced for an unbroken period of 72 hours or greater (ie, sub-zero road surface temperatures are continuously experienced through the period for 3 days and nights).***

Council Offices and Public Buildings with Daily Access

West Berkshire Council will provide and maintain salt bins at Council Offices and some public buildings with daily access (Appendix F).

Public Car Parks

Roof areas and the exposed parking area at Level 2 of the Kennet Centre and the roof areas at Northbrook multi-storey car parks in Newbury, will be subject to a risk assessment by the Car Parks service to determine what action, if any, is required. Open air surface car parks are not treated unless snow conditions are forecast.

Motorways and Trunk Roads

The treatment of the M4 motorway and the A34 trunk road is the responsibility of National Highways.

Railway Level Crossings

Level crossings will ***not*** receive precautionary treatment as salt acts as an electrolyte and short circuits the signal system. When an instruction to treat the highway network is issued, Network Rail will be contacted by email so they may arrange appropriate treatment using their own contractors.

All gritting vehicles will carry a notice issued by Network Rail giving instructions not to salt (Appendix P).

Treatment Times

Primary Treatment Network - Unless a variation has been agreed by the Council, the treatment time will be 3 hours from the instructed start time to the completion of the treatment for each route.

Secondary Treatment Network – No specified treatment time.

Snow Clearance Network – No specified treatment time.

In addition, the Contractor will be given at least 1 hour to mobilise the fleet.

2.5 POLICY FOR TREATMENT WHEN SNOW IS FORECAST

Roads

The Road Snow Clearance Network (Appendix H) will receive treatment of salt/grit (as appropriate) to help prevent the laying of snow/formation of ice and will be ploughed when conditions allow.

Paved Footways/Cycleways (adjacent to carriageways)

The Paved Footway Snow Clearance Network (Appendix I) will receive treatment of salt or grit to help prevent the formation of ice and to facilitate the removal of snow.

Paved cycleways that form part of the carriageway and are located on the Road Snow Clearance Network will be treated as part of this network when instructed.

Paved cycleways that form part of a footway (footways that are adjacent to carriageways) and are located on the Paved Footway Snow Clearance Network will be treated as part of this network when instructed, by Transport and Countryside staff/contractors as resources become available.

Paved Footpaths/Cyclepaths (remote from carriageway)

With the exception of subways and some identified linked footpaths in town centres, no paved footpaths/cyclepaths that are remote from a carriageway will receive treatment to facilitate the removal of snow due to the impracticability and financial implications of doing so. **The treatment/clearance of snow from pedestrian ramps to subways will be prioritised, when resources become available.**

Footbridges

Footbridges identified on the Footbridge Treatment Network (Appendix J) will receive treatment for the removal of snow. **Treatment/clearance of snow from footbridges will be prioritised, when resources become available.**

Council Offices and Public Buildings with Daily Access

The roads leading to Council Offices and some public buildings with daily access will be treated with salt or grit as part of the Road Snow Clearance Network (Appendix H).

Public Car Parks and Newbury Bus Station

The roads leading to public surface and multi-storey car parks (Appendix E) will be treated with salt or grit as part of Road Snow Clearance Network.

Surface public car parks and Newbury Bus station will be treated along with roads where width restrictions prevent mechanical spreading, by Transport and Countryside staff/contractors as resources become available.

Roof areas and the exposed parking area at Level 2 of the Kennet Centre and the roof areas at Northbrook multi-storey car parks in Newbury will be subject to a risk assessment by the parking staff to determine what action, if any, is required.

2.6 OTHER POLICIES

Salt Bins

Salt Bins are provided by West Berkshire Council to serve Council offices and public buildings with daily access (Appendix F) and Town and Parish Councils as a means of self-help to enable communities to treat targeted areas of the public highway (Appendix G). ***Salt bins are not provided for treating private property.***

West Berkshire Council and the Parish/Town Councils are responsible for the maintenance and refilling of their respective bins.

Motorways and Trunk Roads

The treatment of the M4 motorway and the A34 trunk road is the responsibility of National Highways.

Railway Level Crossings

Level crossings will not be cleared of snow. Network Rail will be contacted by email so they may arrange appropriate treatment using their own contractors.

All gritting vehicles will carry a notice issued by Network Rail giving instructions not to salt (Appendix P).

Cross Boundary Treatment

By agreement, no cross boundary salting and snow clearance will take place between West Berkshire Council and adjoining Counties/Unitary Authorities or vice versa.

3. WEST BERKSHIRE COUNCIL/CONTRACTOR RELATIONSHIP

- 3.1 The Winter Service is provided by the Council's Highway Term Contractor Volker Highways Ltd in accordance with the requirements of the Term Maintenance Contract for "Highways, Bridges and Street Lighting 2016".
- 3.2 The following table indicates how the principal winter service responsibilities are divided between the Council and Volker Highways Ltd.

Preparation of Winter Service Policy and Plan	West Berkshire Council
Road hierarchy priorities	West Berkshire Council
Salt purchase	Volker Highways Ltd
Routeing (salting and snow clearance)	Volker Highways Ltd - with guidance from the Council
Winter Service Vehicles (plant including gritters, snowploughs and snowblowers)	Volker Highways Ltd
Decision making	West Berkshire Council
Day-to-Day operations	Volker Highways Ltd - under the instruction and guidance of the Council
Manning levels	Volker Highways Ltd
Performance monitoring	West Berkshire Council / Volker Highways Ltd
Opening of Emergency Operations Centre and Emergency Planning Room	West Berkshire Council
Approval to commence operations in extreme snow conditions	West Berkshire Council

4 STAFFING AND MANAGEMENT (WEST BERKSHIRE COUNCIL)

- 4.1 The day to day overseeing and management of the Winter Service will be the responsibility of the Winter Service Manager. This role is normally performed by the Principal Engineer (Highway Maintenance and Street Lighting) or in his absence the Asset Manager.
- 4.2 The Council will operate a 24/7 Winter Service Duty Officer rota that covers the described Winter Service period. The Winter Service Manager shall issue a copy of the rota to the Council's Emergency Planning team, the Customer Services Team and the Contractor. The roster is detailed in Appendix K.
- 4.3 When on duty, each Winter Service Duty Officer will be available 24 hours a day and will be contactable on the dedicated Winter Service mobile telephone.
- 4.4 During office hours (08:30 to 17:00 Monday to Thursday, 08:30 to 16:30 Friday) all Winter Service enquiries from members of the public will be directed to the Customer Services team on 01635 551111.
- 4.5 For Emergency Enquiries outside of office hours, enquiries will be directed to West Berkshire Council's Emergency service on 01635 42161.

Winter Service Duty Officer's home/private telephone numbers along with the Winter Service Mobile telephone number shall not be released to members of the public.

- 4.6 Prior to the commencement of the Winter Service, each Winter Service Duty Officer will be provided with an information pack, which includes details of all appropriate telephone contacts, together with any additional information that may be appropriate.

5. STAFFING AND MANAGEMENT (HIGHWAYS TERM CONTRACTOR)

- 5.1 The Contractor shall provide all necessary plant, labour and materials to deliver the Winter Service in compliance with the requirements of the “Highways, Bridges and Street Lighting Term Maintenance Contract 2016”.

6. DECISION MAKING

- 6.1 Decision making is the responsibility of West Berkshire Council's on-call Winter Service Duty Officer.
- 6.2 When on duty, the Winter Service Duty Officer will make decisions regarding Winter Service action in accordance with this Plan. The Winter Service Manager will be available to give advice to the Winter Service Duty Officer if required.
- 6.3 The Winter Service Duty Officer is responsible for liaising directly with the forecast service provider's duty forecaster. Using the forecast data provided, the Winter Service Duty Officer will make his decision regarding treatment and will disseminate his decision along with any relevant supporting information first to Volker Highways Ltd and then to the following stakeholders:

West Berkshire Council	
Volker Highways Ltd	
Veolia Waste Management	
Hampshire County Council	
Vaisala / MeteoGroup (forecaste provider)	
Oxfordshire County Council	
Royal Berkshire Fire & Rescue Service	
Wiltshire Council	
National Highways (Area 3)	
Ambulance Service	
Heart Radio	
Radio Berkshire	
Kennet Radio	
Network Rail	

- 6.4 Further information concerning weather forecasts and decision making is provided in Sections 12 to 14. Call out guidelines are provided in Appendix L. The Winter Service Manager will also be available to give advice to the Winter Service Duty Officer when required.

Timing of Actions

- 6.5 Treatment during 'rush hours' should be avoided whenever possible. For the purposes of this plan, rush hour shall be taken as 07:30 – 09:30 in the morning and 16:30 – 18:30 in the afternoon/evening.
- 6.6 The Winter Service Duty Officer's decision will be recorded on the West Berkshire Council Winter Service Daily Action Report as detailed in Appendix M. This form is filed electronically by the Winter Service Duty Officer.
- 6.7 Requests to salt will be assessed by the Winter Service Duty Officer and his/her decision will be recorded on the West Berkshire Council Winter Service Request for Salting Form as detailed in Appendix O.
- 6.8 The Winter Service Duty Officer will communicate any decision with the Council's Highway Term Maintenance Contractor via telephone or email.
- 6.9 Appropriate training will be provided for all Winter Service Duty Officers particularly with regard to technological improvements in forecasting techniques and the ice prediction system.

7. TREATMENTS

7.1 TREATMENT WHEN HOAR FROST AND/OR ICE IS FORECAST

Roads

- 7.1.1 ***The Road Primary Treatment Network (Appendix A) will receive precautionary treatment when hoar frost and/or ice is forecast.***
- 7.1.2 The total length of the Road Primary Treatment Network is 529.5km which represents 40.6% of the highway network (excluding motorways and trunk roads) and comprises all A and B classified roads and some strategically important C and U roads.
- 7.1.3 The Road Primary Treatment Network is broken down into 9 individual treatment routes. Each route has been optimised so that it takes no longer than 3 hours to treat.
- 7.1.4 ***The Road Secondary Treatment Network (Appendix B) will receive precautionary treatment when hoar frost and/or ice have been experienced for an unbroken period of 72 hours or greater (ie, sub-zero road surface temperatures are continuously experienced through the period for 3 days and nights).***
- 7.1.5 The total length of the Road Secondary Treatment Network is 259.2km which represents 19.9% of the highway network (excluding motorways and trunk roads) and comprises locally important C and U roads.
- 7.1.6 The Road Secondary Treatment Network is broken down into 11 individual treatment routes. There is no specified treatment time for these routes.
- 7.1.7 ***The Road Contingency Treatment Network (Appendix C) will be treated when hoar frost and/or ice or snow are forecast but only when there is a national shortage of salt/limited salt supplies and/or a Government directive.***
- 7.1.8 The Road Contingency Treatment Network has been designed in accordance with the governing guidance as detailed in Section 18 and provides a minimum essential service to the public, including strategic routes, access to key facilities and other transport needs. The network is approximately 592 Km in length and represents 45.5% of the total road network, ie, it is considerably less than the combined primary and secondary networks.

Paved Footways/Cycleways (adjacent to carriageways)

- 7.1.9 ***The Paved Footway Treatment Network (Appendix D) will receive precautionary treatment only when hoar frost and/or ice have been experienced for an unbroken period of 72 hours or greater (ie, sub-zero road surface temperatures are continuously experienced through the period for 3 days and nights).***
- 7.1.10 The network comprises primary walking routes (town centres including routes to main transport hubs, Council Offices, Council owned surface car parks and some public buildings with daily access) and footways adjacent to primary and secondary schools and doctors surgeries.
- 7.1.11 Paved cycleways that form part of the carriageway and are located on a Primary, Secondary, Snow Clearance and Contingency Networks will be treated as part of these networks when instructed.

7.1.12 Paved cycleways that form part of a footway (footways that are adjacent to carriageways) and are located on the Paved Footway Treatment Network will be treated as part of this network when instructed.

Paved Footpaths/Cyclepaths (remote from carriageways)

7.1.13 With the exception of subways and some identified link footpaths in town centres, no paved footpaths/cyclepaths that are remote from a carriageway will receive precautionary treatment on the forecast of hoar frost and/or ice due to the impracticability and financial implications of doing so. **The treatment of pedestrian ramps to subways will be prioritised, when resources become available.**

Footbridges

7.1.14 Footbridges identified on the Footbridge Treatment Network (Appendix J) will receive precautionary treatment ***only when hoar frost and/or ice have been experienced for an unbroken period of 72 hours or greater (ie, sub-zero road surface temperatures are continuously experienced through the period for 3 days and nights).***

Council Offices and Public Buildings with Daily Access

7.1.15 The roads leading to Council Offices and some public buildings with daily access will be treated as part of the Road Primary Precautionary Treatment Network.

Public Car Parks

7.1.16 When ice conditions occur on the roof areas and the exposed landing area at Level 2 of the Kennet Centre, and the roof areas at Northbrook multi-storey car parks in Newbury, a risk assessment will be undertaken by the parking staff to determine what action, if any, needs to be taken. Depending on the severity of the conditions some or all of the following actions may be carried out by parking staff:

- (a) Erection of prominent warning signs at the approach points to the exposed areas;
- (b) Sprinkling ice melting granules across the icy surface (these granules release a heat generating chemical when crushed by a passing vehicle). It is not possible to use traditional rock salt in multi-storey car parks as it has a marked deteriorating effect on the waterproof membrane of the roof areas leading to water ingress and a corrosive effect on the steel reinforcement within the structure;
- (c) Closure of the areas completely by use of tapes and cones.

7.1.17 On those occasions when the areas are closed they will be periodically checked during the day and if the ice has melted they will be re-opened for use. The intermediate indoor parking levels of the two multi-storey car parks will not be treated as they are unaffected by icy weather.

7.1.18 Open air surface car parks are not treated unless snow conditions are forecast.

7.2 TREATMENT WHEN SNOW IS FORECAST

Roads

7.2.1 In the event of snow being forecast, the Road Snow Clearance Network (Appendix H) will first receive a treatment of salt/grit (as appropriate) and will then be followed by ploughing/snow clearance if required.

The Snow Clearance Network is broken down into 9 individual treatment routes. There is no specified treatment time for these routes.

Paved Footways/Cycleways (adjacent to carriageways)

- 7.2.2 The Paved Footway Snow Clearance Network (Appendix I) will receive treatment to help prevent the formation of ice and to facilitate the removal of snow.
- 7.2.3 The network comprises primary walking routes (town centres including routes to main transport hubs, Council Offices, Council owned surface car parks and some public buildings with daily access) and footways adjacent to primary and secondary schools and doctors surgeries. Treatment will be managed by the Council's Highway Term Maintenance Contractor and carried out by Transport and Countryside staff/contractors as resources become available.
- 7.2.4 Paved cycleways that form part of the carriageway and are located on the Snow Clearance network will be treated as part of this network when instructed.
- 7.2.5 Paved cycleways that form part of a footway (footways that are adjacent to carriageways) and are located on the Paved Footway Snow Clearance Network will be treated as part of this network when instructed.

Remote Paved Footpaths/Cyclepaths (remote from carriageways)

- 7.2.6 As detailed in the Council's 'Safer Driving this Winter on West Berkshire Roads' leaflet, the Council does not promote the use of bicycles during periods of hazardous winter weather. With the exception of subways and some identified link footpaths in town centres, remote paved footpath/cyclepaths are not treated when snow conditions are forecast due to the impracticability and financial implications of doing so. **The treatment/clearance of snow from pedestrian ramps to subways will be prioritised, when resources become available.**

Footbridges

- 7.2.7 Footbridges identified on the Footbridge Treatment Network (Appendix J) will receive treatment for the removal of snow. **Treatment/clearance of snow from footbridges will be prioritised, when resources become available.**

Council Offices and Public Buildings with Daily Access

- 7.2.7 The roads leading to Council Offices and some public buildings with daily public access (Appendix F) will be treated as part of the Road Snow Clearance Network.

Public Surface and Multi-Storey Car Parks, and Newbury Bus Station

- 7.2.8 The roads leading to public surface and multi-storey car parks (Appendix E) will be treated as part of Road Snow Clearance Network (Appendix H). Surface public car parks and Newbury Bus Station will also be treated along with roads where width restrictions prevent mechanical spreading by hand using Transport and Countryside staff/contractors as resources become available.
- 7.2.9 In the case of multi-storey car parks, when snow conditions occur on the roof areas and the exposed parking area at Level 2 of the Kennet Centre, and the roof areas at Northbrook multi-storey car parks in Newbury, a risk assessment will be undertaken by the parking staff to determine what action, if any, needs to be taken. Depending on the severity of the conditions some or all of the following actions will be carried out by parking staff:

- (a) Erection of prominent warning signs at the approach points to the exposed areas;
- (b) Sprinkling ice melting granules across the snow surface (these granules release a heat generating chemical when crushed by a passing vehicle). It is not possible to use traditional rock salt in multi-storey car parks as it has a marked deteriorating effect on the waterproof membrane of the roof areas leading to water ingress and a corrosive effect on the steel reinforcement within the structure;
- (c) Closure of the areas completely by use of tapes and cones.

7.2.10 On those occasions when the exposed parking areas are closed they will be periodically checked during the day and if the snow has melted they will be re-opened for use. The intermediate indoor parking levels of the two multi-storey car parks will not be treated as they are unaffected by winter weather.

8 SALT BINS

General

- 8.1 Salt Bins are provided by West Berkshire Council at Council offices and public buildings with daily access and by Town and Parish Councils as a means of self-help to enable communities to treat targeted areas of the public highway. West Berkshire Council and the Parish/Town Councils are responsible for the maintenance and refilling of their respective bins. ***Salt bins are not provided for treating private property.***
- 8.2 30 salt bins are owned and maintained by West Berkshire Council (Appendix F) and 446 are owned and maintained by the Parish/Town Council (Appendix G). Unless alternative arrangements are put in place by Town or Parish Councils, salt bins sited on the public highway are expected to remain on the highway on a permanent basis.

Council Owned Salt Bins

- 8.3 Salt bins owned and maintained by West Berkshire Council (Appendix F) are clearly marked with the following information:

This Bin has been provided by West Berkshire Council
**for residents to use to treat local roads and
footways with salt or grit.**

**The Salt or grit must not be used on private
property.**

If this salt bin needs refilling please contact West
Berkshire Council's **Customer Services** on **01635
551111**

Requests to Remove, Move or Add a Salt Bin to the Network

- 8.4 When requested by a Town or Parish Council, the Council can arrange for a salt bin to removed, moved or added to the network on behalf of the Town or Parish Council. The cost for these services are as followed and will be reviewed annually.

Removal of a salt bin: £232.39 + VAT (includes salt removal, taking up and disposal of the bin and a general tidy up of the verge/footway).

Moving a salt bin to a new location: £193.07 + VAT (includes salt removal, taking up and resiting the salt bin, refilling and a general tidy up of the verge/footway).

Providing a new salt bin (170 litres): £319.87 + VAT (includes purchase, delivery, first fill of salt/grit and the issue of a license).

- 8.5 Where more than one bin is requested, a discount will be offered to reflect any savings that can be made on supply and delivery.
- 8.6 Any request to remove, move or have a new salt installed must come in writing from the Town or Parish Council Clerk. When the request is to have an existing salt bin moved or for a new salt bin, the suitability of site will be assessed taking into account the following:
- the bin must not cause a nuisance or obstruction (interfere with sight lines etc)
 - there must be sufficient space for the bin and safe access for the purposes of refilling

- 8.7 If approved, a licence will be issued to the Town or Parish Council. The salt bin will be clearly labelled to inform the public that the salt bin is owned and maintained by the Town or Parish Council.
- 8.8 Should a Town or Parish Council wish to purchase salt bins directly from an independent supplier, a formal request should be made by following the above procedure. If approved, the Town or Parish Council will be responsible for making the necessary arrangements with their suppliers for payment and delivery and the filling of the salt bin.
- 8.9 Salt bins owned by Town and Parish Councils will be clearly marked with the following information on stickers provided by The Council:

This Bin has been provided by the Town/Parish Council ***for residents to use to treat local roads and footways with salt or grit.***

The Salt or grit must not be used on private property.

If this salt bin needs refilling please contact the local Town/Parish Council

- 8.10 West Berkshire Council will be responsible for maintaining an electronic inventory of salt bins across the district and reserves the right to remove any salt bin from the highway network.

Refilling

- 8.11 With the exception of the salt bins owned by West Berkshire Council (Appendix F) requests to refill a salt bin should be directed to the appropriate Town or Parish Council.
- 8.12 The Council can provide a refilling service when requested by a Town or Parish Council. The cost of a refill is £122.87 + VAT and will be reviewed annually.

Advertising

- 8.12 Should a Town or Parish Council wish to use new bins for advertising, such adverts may require planning permission. The Town or Parish Council should be directed to the Council's website/Planning service.

9. OPERATIONAL INFORMATION

Response Time

- 9.1 Throughout the Winter Service season the Contractor will commence and complete treatment within 3 hours (Primary Treatment Network only) from the start time as specified by the Winter Service Duty Officer.

Salt and Stocks

- 9.2 At temperatures below minus 10°C, salt no longer acts as an efficient de-icer, however, in Britain, with rare exceptions, the temperature during periods of icing or snowfall is usually above minus 3°C making salt the most commonly used chemical in the UK.
- 9.3 Rock salt complying with BS 3247 shall be supplied by the Council's Term Maintenance Contractor. The salt shall be either stored in a purpose-built barn or in the open if covered by a proprietary sheeting system. Current salt stocks are summarised below.

Depot	Stock Capacity	Pre-Winter Stock	Minimum Stock Level
Chieveley	1200 tonnes	1000 tonnes	500 tonnes

- 9.4 Salt stocks will be in place by 30 September each year and maintained in accordance with the requirements of the Term Contract for Highways, Bridges and Street Lighting 2016.
- 9.5 Salt chemical composition is to be established by the Contractor through testing in accordance with BS 3247 (Part 1).
- 9.6 The rates of spread shown below will be used for the listed forecast conditions. For other forecast conditions, the Winter Service Duty Officer will liaise with the Duty Forecaster and the Term Contractor in finalising a rate of spread.

- 9.7 The Council reserves the right to use a salt/grit mix as circumstances dictate, particularly during snow conditions.

	Weather Condition	Spread Rate (g/m ²)	Comments
Precautionary Treatment when hoar frost and/or ice is are forecast	Forecast of hoar frost	8 - 10	6mm salt
	Forecast of Ice	10 - 40	6mm salt
Treatment prior to and after snowfall.	Prior to snowfall	20	6mm salt
	During snowfall	20 - 40	6mm salt
	After snowfall	10	Every 25mm of snow
Compacted Snow	Hard compacted snow and ice at air temperatures down to - 5°c	20	50/50 salt/single sized abrasive aggregate not exceeding 6 mm or 5 mm sharp sand
	Hard compacted snow and ice at air temperatures below - 5°c	10	Single sized abrasive aggregate not exceeding 6 mm or 5 mm sharp sand
Contingency Network	Salt shortage/rationing	10	6mm salt

Snow Clearance

- 9.8 When snow conditions are forecast with a high degree of confidence, the Winter Service Duty Officer will instruct the Term Contractor to prepare the vehicles for snow clearance and fit ploughs.
- 9.9 The Winter Service Duty Officer will liaise with the Council's Civil Contingency Manager and if appropriate, the Civil Contingency Manager will arrange for the Council's Emergency Operations Centre (EOC) to be opened and manned until conditions abate. Once opened, all incoming calls relating to winter service operations will be directed to the EOC.
- 9.10 The Winter Service Duty Officer may instruct the Term Contractor to patrol the Road Snow Clearance Network to monitor the weather / level of snowfall / snow clearance operation and will liaise with the Duty Forecaster to obtain accurate forecast information. The Winter Service Duty Officer will instruct the Highway Term Contractor to treat (precautionary treatment and snow clearance) the Road Snow Clearance Network as appropriate using the forecast information provided.
- 9.11 The Winter Service Duty Officer will ensure that all appropriate records of activities and actions taken by Highways in managing the snow clearance operation are electronically stored. Records will also include the activities and actions of the Asset Management team and the Term Contractor. These records are essential in dealing with claims and making bids for additional funding for winter damage repairs.

- 9.12 Following the thaw, the Snow Clearance Treatment Networks will be inspected for damage. Details of any damage along with repair estimates will be passed to the Asset Manager.

Wet Spots

- 9.13 Where the Council has been made aware of water being deposited on the highway, the Winter Service Duty Officer will inform the Street Works team if a utility company is involved and arrange for the site to be treated with salt and arrange for ice warning signs to be erected. A record of the wet spot will be recorded in the 'Wet Spot' register along with the actions taken.

Possible causes of wet spots may include the following:

- direct result of an unforeseen incident (fire, road traffic accident etc)
- burst water main
- water issuing from apparatus
- spring

Records

- 9.14 The Winter Service Manager will hold the following details:

- Road Primary Treatment Network
- Road Secondary Treatment Network
- Contingency Treatment Network
- Footway/Cycleway Treatment Network
- Snow Clearance Network
- Footway/Cycleway Snow Clearance Network
- Route plans where applicable
- Database of salt bin locations
- Wet Spot Register

10. PLANT, VEHICLES AND OPERATORS

10.1 A schedule of plant and vehicles owned by the Contractor is listed below:

Chieveley:	2 no	Econ purpose built 9 m ³ gritters
	7 no	Econ purpose built 6 m ³ gritters
	1 no	Econ 3.5 tonne transit pickup with 1.2 m ³ gritter (weight restricted routes)
	10 no	Snowploughs
	1 no	JCB tele handler loading shovel
	2 no	JCB tele handler loading shovel (owned by Sub-Contractor)
	3 no	7.5 tonne tipper lorries for hand spreading
	5 no	3.5 tonne tipper lorries for hand spreading
	1 no	Tractor with Snow Blower attachment (owned by Sub-Contractor)

10.2 Details of the treatment routes, information from Network Rail and any other relevant documentation will be kept in each vehicle.

10.3 To ensure effective and even salt distribution and the correct rate of spread, the spreading equipment will be calibrated annually and the controls marked accordingly for spreads of 10g/m² for normal pre-salting and 20g/m² and 40g/m² for more severe conditions by the Contractor.

10.4 All gritters are fitted with a GPS vehicle tracking system and the following vehicle tracking information is recorded:

- (i) Speed
- (ii) Width of spread
- (iii) Spreading rate
- (iv) Start and finish time
- (v) Lengths of gritting and free-running

Operator Training

10.5 All gritter drivers must hold a current City & Guild 6159 with the following units:

- (1) 080 Winter Service Operations Health & Safety
- (2) 013 Prepare and operate winter service vehicles over 7500kg LGV
- (3) 313 Plough angle blade / Vee blade.

11. OPERATIONAL COMMUNICATIONS

- 11.1 All winter service vehicles are in contact with the Contractor's depot via 'hands free' mobile phones in order that instructions can be passed and current information relayed back from the vehicles.
- 11.2 The Term Contractor is required to provide the Council with a list of the telephone numbers that are to be used prior to the commencement of winter service operations not later than 16 October 2023.
- 11.3 The Term Contractor is required to provide the Council with a copy of the Contractor's Winter Service Daily Action Report by 9:30 am the next working day (refer to Appendix N). This records details of each vehicle, driver, route number, start time, finish time, rate of spread and any other remarks.

12. WEATHER FORECASTS

12.1 During the winter period, West Berkshire Council will use the 'RoadMaster' forecasting service provided by DTN, from their UK Headquarters in Victoria, London. The information received each day includes the following:

- (i) detailed 36-hour forecast
- (ii) morning, afternoon and evening update forecasts
- (iii) site specific temperature graphs (obtained from the "A4 Halfway" primary weather forecasting station within West Berkshire)
- (iv) early morning summary and preliminary forecast
- (v) 2 - 10 day forecast

12.2 The 36-hour forecast is received at 05:00, 11:00 and 17:00 hours each morning/afternoon. The main features of this forecast are as follows:

(i) Readiness Colour

This is based on the traffic light system of colours; green, amber or red. The definitions are:

Green No hazard expected.

Amber RST's below zero but road dry
RST between 0 and +1 °C (inclusive)
RST > +1 °C and < +2 °C with low confidence Red
RST's below zero with a hazard.

Red RST's below zero with a hazard.

(ii) Hazards

This section includes the hazards causing the red or amber readiness colours as well as other weather hazards such as heavy rain, high winds or fog, which could accompany a green readiness colour. A qualifying time will be given for all hazards.

(iii) Minimum Temperatures

Minimum air and road temperatures for urban and rural areas are provided.

(iv) Confidence Statements

This consists of high, moderate or low confidence for each of the hazards described above, together with a qualifying statement. For example: low confidence regarding extent of showers this evening but high regarding road temperatures falling below zero.

(v) 36 hour Weather Summary

This is a general summary of the forecast for the period from midday to midday. An example of a typical forecast is shown on the following page.

12.3 At 17:00 hours each evening, a forecast update is issued by DTN and can be viewed by the Winter Service Duty Officer at home on a portable laptop computer. ***If further information is required, the Winter Service Duty Officer can make use of the 24 hour consultancy service provided by DTN.***

Example of 36 Hour Forecast Summary.

📅 Wednesday, 2020-11-04 11:00 [Go to latest issue](#)

📍 Minimum RST past 18 hours: -0.3°C at 06:50 on A4 Halfway [View morning summary](#)

👤 Forecaster: Chris Fischer

Short term forecast

The day will be dry and fine, with plenty of sunshine.

Remaining dry this evening, and turning chilly under clear skies. Overnight, mist and fog patches may form, persisting through till morning.

Mist and fog patches may linger through tomorrow morning in some areas. Once cleared, the rest of the morning and the afternoon will be dry and sunny, but rather cool.

Road conditions:

A chilly night, with RSTs falling away under fairly clear skies, dropping to marginal levels in the coldest spots. Fog formation may cause some RSTs to recover during the second half of the night.

2 to 5 day forecast

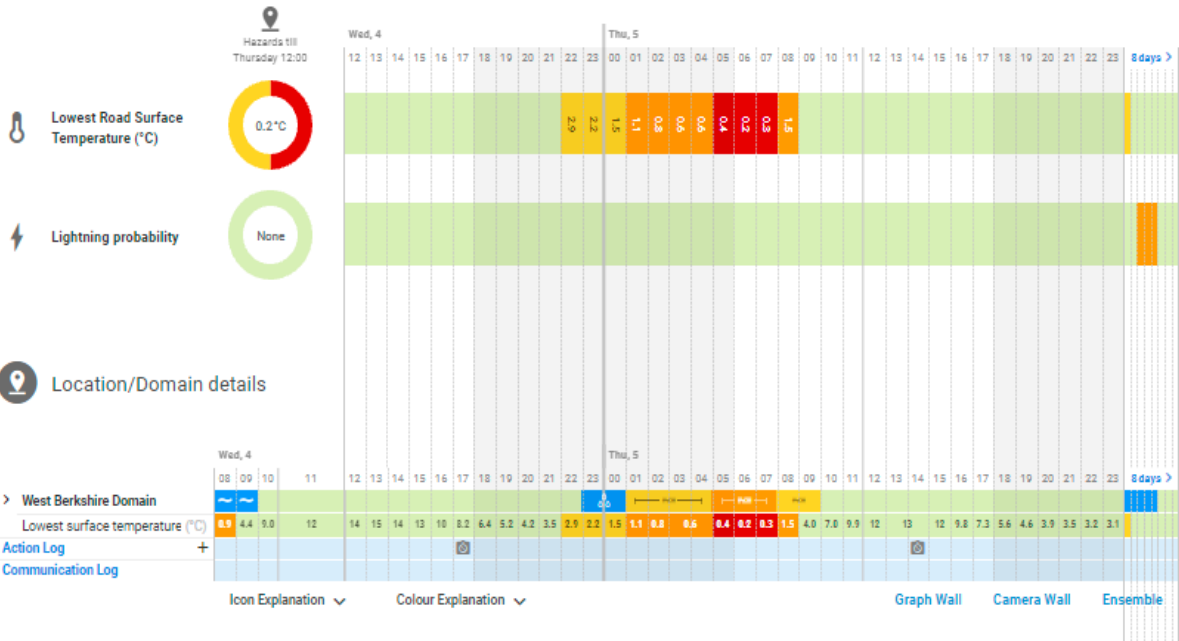
High pressure will dominate bringing calm and settled conditions. Friday, will be dry with sunny spells once overnight mist and fog patches clear. Saturday will be fine with sunny spells for a time once early fog clears, although cloud will thicken from the south later. Sunday will be foggy at first with rain falling during the morning, before clearing later in the afternoon.

6 to 10 day forecast

Low pressure is likely to bring some wetter and windier weather into early next week. Tuesday and Wednesday are expected to be dry. A warm southerly wind will be associated with this weather pattern so temperatures will likely be a bit above average and overnight frost is unlikely through midweek. Another low pressure system will approach from the south by the end of the week bringing the risk of more rain.

⚠️ Hazard Summary

🟢 No Hazards for Rain resulting in Ice, Snowfall, Black Ice, Hoar Frost



13. THERMAL MAPPING AND ICE PREDICTION

West Berkshire Roads

- 13.1 Vaisala Ltd has undertaken thermal mapping across Berkshire, a technique for measuring and analysing the thermal characteristics of road surfaces. It is normally carried out under three different weather conditions, one of which is the extreme condition or night when skies are clear and winds light. The other weather conditions are known as intermediate and damped. Under extreme conditions, the maximum variation in road surface temperature is produced, this, together with the coldest absolute temperatures, leads to potentially hazardous road conditions. Under such conditions it is most important to be able to accurately predict road surface temperatures.
- 13.2 The information yielded from thermal mapping is used in conjunction with site specific forecasts to predict accurately the minimum temperature of road surfaces across the road network. This allows accurate decisions to be made not only about whether to salt or not but whether to salt only those roads that require treatment.
- 13.3 Thermal mapping has been used to produce data, which allows the pre-salting routes to be analysed objectively and to ensure the optimum location of road surface and atmospheric condition sensors. Ten sensor sites have been installed on the network locations shown on the following page.
- 13.4 Annual calibration checks on sensors are undertaken by the equipment supplier(s).
- 13.5 Every hour, information from these sensors is fed automatically into the Central Processing Unit at Vaisala's offices in Birmingham. The parameters recorded are, air temperature, humidity, precipitation, wind speed and direction, road surface condition (wet or dry) and depth temperature. Forecasts are produced by DTN based on this information. These forecasts when used in conjunction with the thermal mapping data forms one of the most sophisticated ice prediction systems in the UK.
- 13.6 West Berkshire Council acts as lead authority on behalf of the other Berkshire Unitary Authorities in respect of the co-ordination and procurement of contracts with Vaisala and DTN.
- 13.7 All six Berkshire Unitary Authorities have access to the ice detection equipment described above.

14. MEDIA COMMUNICATIONS

- 14.1 The Winter Service Duty Officer will notify the relevant organisations via the Message Board on the DTN's Winter Service web portal when a decision to treat has been made confirming what actions have been taken.
- 14.2 During periods of prolonged adverse weather and snowfall, the Winter Service Duty Officer shall liaise with the Council's Public Relations team who will provide relevant information to all interested organisations.
- 14.3 Prior to the onset of winter, details of the Council's Winter Service Plan will be published in the local press and made available through the Council's web site: www.westberks.gov.uk
- 14.4 A leaflet called 'Safer Driving This Winter on West Berkshire Roads' will be produced which shows the primary salting network and provides winter driving tips. This leaflet is available from Council offices and libraries as well as being displayed on the Council's web page (www.westberks.gov.uk)

15. PERFORMANCE MONITORING AND AUDIT

- 15.1 The Winter Service provided by West Berkshire Council is carried out by the Council’s Highway Term Maintenance Contractor Volker Highways.
- 15.2 Performance of the Contractor in relation to response and treatment times shall be monitored to ensure satisfactory service delivery and contract compliance in accordance with the following Contractual requirements.

	Performance Criteria	Frequency
1.	Winter Service Operations: Start Time Finish Time	Weekly by Winter Service Manager
2.	Winter Service Audit	At times agreed by the Winter Service Manager

- 15.3 The Contractor’s performance will be reported annually as part of the Highway Winter Service Plan approval process.
- 15.4 Throughout the Winter Service season and where reasonably practicable to do so, the Winter Service Manager will arrange for ad hoc audits to take place. The audit will consist of West Berkshire Council staff following a gritter on an actual salting run to record and verify the following:
 - (i) Time vehicle left depot.
 - (ii) Vehicle following agreed route.
 - (iii) Vehicle travelling at appropriate speed whilst salting.
 - (iv) Ensure vehicle driver stops to check spreading equipment is working correctly.
 - (v) Check that salt is being spread.
 - (vi) Time vehicle arrives back in depot.
- 15.5 Following an audit, a formal meeting will be held with the Contractor to discuss their performance, results and any urgent actions required to achieve the contract standards.

16. OTHER SEVERE / ADVERSE WEATHER

16.1 Please refer to the Council Severe Weather Plan.

17. BUDGETS

17.1 West Berkshire Council's 2023/2024 budget for winter service allows for the following:

- (i) Maintenance, repair and calibration of communication and ice prediction equipment.
- (ii) Fixed costs of standby arrangements.
- (iii) 50 precautionary salting runs on the Road Primary Treatment Network.
- (iv) Weather forecasts and ice prediction service.
- (v) Provision and maintenance of salt bins.

17.2 It should be noted that whilst snow clearing operations will be undertaken in accordance with the Winter Service Plan and as instructed by the Winter Service Manager, there is no specific budget for this work. However, a report will be prepared and submitted to the appropriate committees as soon as possible after snow clearing has been completed in order for any budgetary pressures and adjustments to be discussed and agreed.

18. REFERENCES

Document	Publisher	First Published Date
Well-Managed Highway Infrastructure, Code of Practice for Highway Maintenance Management, October 2016	The Stationery Office	October 2016
Lessons Learned from the Severe Weather February 2009	UK Roads Liaison Group	July 2009
The Quarmby Report: The Resilience of England's Transport Systems in Winter, Interim Report, July 2010	HMSO	July 2010

19. CIRCULATION LIST & CONTACTS

19.1 Adjacent Authorities

Council	Address	Director, General Manager or Head of Service	Winter Service Manager/Contact
Hampshire County Council	Environment Department The Castle Winchester Hampshire SO23 8UD Tel: 01962 841841		
Oxfordshire County Council	Oxfordshire County Council Environment and Economy Speedwell House Speedwell Street Oxford OX1 1NE Tel: 01865 815700		
Wiltshire Council	Environment Services County Hall Bythesea Road Trowbridge Wiltshire BA14 8JD Tel: 01225 713000		

19.1 Adjacent Authorities (cont'd)

Council	Address	Director, General Manager or Head of Service	Winter Service Manager/Contact
Reading Borough Council	4 th Floor, 2/4 Darwin Close, Reading RG2 0RB Tel: 01189 390900		
Wokingham District Council	Shute End PO Box 153 Wokingham Berkshire RG40 1WL Tel: 01189 746000		
West Berkshire Council	Council Offices Market Street Newbury RG14 5LD Tel: 01635 551111		

19.2 National Highways

National Highway's Agents	Enterprise Mouchel Jays Close Viables Business Park Basingstoke Hampshire RG22 4BS	
---------------------------	---	--

19.3 Emergency Services

Emergency Service	Address	Contacts
Thames Valley Police	Oxford Road Kidlington OX5 2NX	
South Central Ambulance	44 Finchampstead Road Wokingham Berkshire RG40 2NN	
Berkshire Fire and Rescue	Royal Berkshire Fire and Rescue Newsham Court Pincents Kiln Reading Berkshire RG31 7SD	

19.4 Media

BBC Radio Berkshire	Peppard Road Caversham Park Reading Berkshire RG4 8TZ	
Heart (Berkshire & North Hampshire)	The Filberts The Chase Calcot Reading, RG31 7RB	

19.5 Travel Organisations

RAC	Public Affairs Dept. 1 Forest Road Feltham TW13 7RR	
The AA Motoring Trust	16 th Floor Fanum House Basingview Basingstoke Hampshire RG21 4EA	
Network Rail	Floor 3 Sussex House 6 The Forbury Reading Berkshire RG1 3EJ	

20. LIST OF APPENDICES

APPENDIX	DESCRIPTION	PAGE
Appendix A	Road Primary Treatment Network	35
Appendix B	Road Secondary Treatment Network	56
Appendix C	Road Contingency Treatment Network	74
Appendix D	Paved Footway Treatment Network	93
Appendix E	Public Surface and Multi-Storey Car Parks	98
Appendix F	Salt Bins at Council Offices and Public Buildings with Daily Access (West Berkshire Council Owned)	99
Appendix G	Salt Bins on the Public Highway (Parish / Town Council Owned)	100
Appendix H	Road Snow Clearance Network	114
Appendix I	Paved Footway Snow Clearance Network	134
Appendix J	Footbridge Treatment Network	139
Appendix K	Winter Service Duty Officer Roster	140
Appendix L	Winter Service Call Out Guidelines	141
Appendix M	West Berkshire Council Winter Service Daily Action Report	142
Appendix N	Contractor's Winter Service Daily Action Report	143
Appendix O	Request for Salting Form	144
Appendix P	Network Rail Notice	145
Appendix Q	Clearing Snow and Ice From Pavements and Public Spaces	146
Appendix R	Code of Practice/The Resilience of England's Transport Systems in Winter Recommendations	148

Road Primary Treatment Network

APPENDIX A

ROUTE 1

Route No.	Parish	Road	From	To	Comments
1	Lambourn	B4001 Wantage Road	District Boundary	Oxford Street	
1	Lambourn	Unnamed Road	District Boundary	B4001	Road to Trabbs Farm
1	Lambourn	Sheepdrove Road	Drove Farm	Oxford Street	
1	Lambourn	Oxford Street & Market Place	Mill Lane	Newbury Street	
1	Lambourn	Mill Lane	Newbury Road	Oxford Street	
1	Lambourn	Parsonage Lane	Market Place	Big Lane	
1	Lambourn	Big Lane & Broadway	Parsonage Lane	Oxford Street	
1	Lambourn	B4000 Upper Lambourn Road	Big Lane	District Boundary	
1	Lambourn	High Street & Link to Lambourn Valley Way, Upper Lambourn	B4000 Upper Lambourn Road	B4000 Upper Lambourn Road	Loop through village
1	Lambourn	Maddle Road	High Street	End of highway	
1	Lambourn	Malt Shovel Lane & link to Footpath 21	B4000	Drain Hill	
1	Lambourn	Drain Hill	End of highway	B4000 Upper Lambourn Road	
1	Lambourn	Folly Road	B4000 Upper Lambourn Road		

Road Primary Treatment Network

APPENDIX A (cont'd)

ROUTE 1 (cont'd)

Route No.	Parish	Road	From	To	Comments
1	Lambourn	Baydon Road	Parsonage Lane	Ermin Street	
1	Lambourn	Crowle Road	High Street	Baydon Road	
1	Lambourn	High Street, Lambourn	Market Place	Crowle Road	
1	Lambourn	B4000	Crowle Road	Ermin Street	via Hungerford Hill
1	Lambourn	Newbury Street	High Street, Lambourn	Mill Lane	
1	Lambourn, East Garston & Great Shefford	Newbury Road	Mill Lane	A338 Great Shefford	
1	Lambourn	Bockhampton Road	Newbury Road	Station Road	
1	Lambourn	Station Road	Newbury Street	Edwards Hill	
1	Lambourn	Edwards Hill	Station Road	High St, Lambourn	
1	Lambourn, East Garston & Great Shefford	Baydon Road	District Boundary	A338	via Ermin Street
1	Lambourn	B4001	Ermin Street	District Boundary	
1	Lambourn, Great Shefford, Welford & Boxford	Newbury Road	A338 Great Shefford	Oxford Road, Newbury	via Boxford

Road Primary Treatment Network**APPENDIX A (cont'd)****ROUTE 1 (cont'd)**

Route No.	Parish	Road	From	To	Comments
1	Lambourn, Great Shefford, Welford & Boxford	B4000	A338	A4	
1	Great Shefford	A338	M4 Junction 14	Great Shefford	

Road Primary Treatment Network

APPENDIX A (cont'd)

ROUTE 2

Route No.	Parish	Road	From	To	Comments
2	Hungerford	A338	M4 Junction 14	A4 Bath Road	
2	Hungerford	A4	District Boundary	A338 Eddington Hill	via Charnham Street
2	Hungerford	B4192	A4 Charnham Street	District Boundary	
2	Hungerford	A338	A4 Charnham Street	District Boundary	via High Street, Hungerford
2	Kintbury & Welford	A4	A338 Eddington Hill	Hoe Benham Lane	
2	Speen	A4	Hoe Benham Lane	B4494 Roundabout	
2	Hungerford	Park Street, Hungerford	A338 High Street	Inkpen Road	
2	Hungerford, Inkpen & Kintbury	Inkpen Road	Park Street, Hungerford	Weavers Lane	
2	Hungerford & Kintbury	Hungerford Lane	Park Street, Hungerford	High Street, Kintbury	
2	Inkpen	Weavers Lane & Folly Road	Craven Road	Post Office Road	
2	Inkpen & Combe	Unnamed Road & Church Lane	Weavers Lane	District Boundary	via Combe
2	Kintbury	Kintbury Road	Folly Road	Pebble Hill	
2	Kintbury	Blandy's Hill	Kintbury Road	Inkpen Road	
2	Kintbury	Inkpen Road	Blandy's Hill	High Street, Kintbury	

Road Primary Treatment Network

APPENDIX A (cont'd)

ROUTE 2 (cont'd)

Route No.	Parish	Road	From	To	Comments
2	Kintbury	High Street, Kintbury	Hungerford Lane	Inkpen Road	
2	Kintbury	Station Road	Inkpen Road	A4	
2	Kintbury	Newbury Street	Station Road	Burtons Hill	
2	Kintbury	Holt Road	Burtons Hill	Old Hat	
2	Kintbury & Hampstead Marshall	Unnamed Road	Old Hat	Park Lane, Hamstead Marshall	via Barr's Farm
2	Hampstead Marshall, Enborne & Newbury	Enborne Road	Park Lane (Hampstead Marshall)	Bartholomew Street	
2	Enborne	Wheatlands Lane	Enborne Street	Skidders Green Lane	
2	Enborne	Skidders Green Lane	Wheatlands Lane	Craven Arms PH	
2	Enborne	Enborne Street	Wheatlands Lane	Essex Street	
2	Newbury	Essex Street	Enborne Street	Elizabeth Avenue	

Road Primary Treatment Network

APPENDIX A (cont'd)

ROUTE 3

Route No.	Parish	Road	From	To	Comments
3	Newbury	A4 Western Avenue	B4494 Roundabout	Robinhood Roundabout	
3	Newbury, Shaw & Chieveley	A339	Robin Hood Roundabout	A34	
3	Fawley, Chaddleworth & Great Shefford	A338 Wantage Road	Newbury Road, Great Shefford	District Boundary	
3	Chaddleworth	Buckham Hill	A338 Wantage Road	Botmoor Way	
3	Chaddleworth, Welford & Boxford	Hangmanstone Lane	Botmoor Way	Rood Hill	via Boxford Village
3	Leckhampstead & Boxford	Unnamed Road	Hangmanstone Lane	B4494 Wantage Road	via Rowbury Farm
3	Newbury, Shaw, Chieveley, Winterbourne, Leckhampstead, Brightwalton & Farnborough	B4494	District Boundary	A4 Old College Roundabout	via Donnington

Route No.	Parish	Road	From	To	Comments
3	Farnborough, West Ilsley & East Ilsley	Copperage Road & Fiddlers Lane	B4494 Wantage Road	Abingdon Road	
3	East Ilsley	East Ilsley Southbound Slip to A34	Broad Street	A34	via south section of High Street
3	Chieveley & Winterbourne	School Road	High Street, Chieveley	B4494 Wantage Road	

Road Primary Treatment Network

APPENDIX A (cont'd)

ROUTE 4

Route No.	Parish	Road	From	To	Comments
4	Newbury	Shaw Road	Robin Hood Roundabout	Love Lane	
4	Shaw, Cold Ash & Chieveley	B4009 Long Lane	Love Lane	Red Shute Hill	
4	East Ilsley	Abingdon Road, East Ilsley (off slip A34)	A34	Fiddlers Lane	
4	East Ilsley	Broad Street & High Street, East Ilsley	Fiddlers Lane	Fiddlers Lane	One way system
4	East Ilsley & Compton	Cow Lane	Broad Street, East Ilsley	Cheseridge Road	
4	Compton	Ilsley Road	Cheseridge Road	Churn Road	

Route No.	Parish	Road	From	To	Comments
4	Compton	High Street, Compton	Churn Road	Horn Street	
4	Compton	School Road	Horn Street	Shephards Hill	
4	Compton & Aldworth	Aldworth Road (Compton)	Shepherds Hill	B4009 Haw Lane/Four Points	
4	Compton & Hampstead Norreys	Newbury Road	Ilisley Road	B4009 Newbury Hill, H.Norreys	
4	Compton	Water Street	Newbury Road	B4009 Church Street	
4	Hermitage, Aldworth & Hampstead Norreys	B4009	Yattendon Road, Hermitage	Four Points	via Hampstead Norreys
4	Bucklebury & Hermitage	Marlston Road	B4009, Hermitage	Pease Hill	via Bucklebury Village

Road Primary Treatment Network

APPENDIX A (cont'd)

ROUTE 4 (cont'd)

Route No.	Parish	Road	From	To	Comments
4	Bucklebury	Unnamed Road	Pease Hill	Chapel Row, Blade Bone PH	via Hillfoot
4	Bucklebury & Beenham	Beenham Hatch Lane	The Avenue	A4	via Beenham Stocks
4	Beenham, Newbury, Thatcham, Midgham, Woolhampton	A4	Robin Hood Roundabout	A340 Aldermaston Roundabout	

4	Woolhampton	Cods Hill	Chapel Row	A4	Via Hatch Lane
4	Woolhampton	Woolhampton Hill	A4	Cods Hill	
4	Newbury	A339	Robin Hood Roundabout	A343 Greenham Roundabout	
4	Shaw & Chieveley	Oxford Road, Newbury	B4494 Wantage Road Roundabout	A34 Chieveley Services	
4	Chieveley	Curridge Road	Oxford Road	B4009	Via Curridge
4	Chieveley & Beedon	Oxford Road	Graces Lane	A34 Northbound Slips	
4	Chieveley	Graces Lane	Oxford Road	School Lane	

Road Primary Treatment Network

APPENDIX A (cont'd)

ROUTE 4 (cont'd)

Route No.	Parish	Road	From	To	Comments
4	Chieveley	High Street & Downend Lane	School Road	Oxford Road	
4	Chieveley	East Lane	High Street	Oxford Road	

Road Primary Treatment Network**APPENDIX A (cont'd)****ROUTE 5**

Route No.	Parish	Road	From	To	Comments
5	Greenham	A339	A339 Swan Roundabout	District Boundary	
5	Newbury & Thatcham	Kiln Road & Turnpike Road	B4009 Shaw Road	A4	Speed Cushions
5	Newbury	Fir Tree Lane	Turnpike Road	A4	
5	Newbury	Hambridge Road & Kings Road	A4	A339	
5	Newbury	Racecourse View Road	Hambridge Road (Roundabout)	Racecourse Road (Roundabout)	

Route No.	Parish	Road	From	To	Comments
5	Thatcham & Cold Ash	Tull Way	A4	Northfield Road	
5	Thatcham	Unnamed Road & Floral Way	Cold Ash Road	A4	
5	Thatcham	Lower Way	A4	The Moors	
5	Thatcham	The Moors	Lower Way	A4	
5	Thatcham	The Broadway & Station Road	The Moors	A4	
5	Thatcham	The High Street, Thatcham	The Broadway	A4	
5	Thatcham	Station Road	The Moors	Pipers Way	
5	Thatcham	Pipers Way	Station Road	A4	
5	Thatcham	Unnamed Road	Pipers Way	Thornford Road	via Cookham Hill

Road Primary Treatment Network

APPENDIX A (cont'd)

ROUTE 5 (cont'd)

Route No.	Parish	Road	From	To	Comments
5	Thatcham & Greenham	Burys Bank Road	Greenham Road	Unnamed Road (Crookham Hill)	
5	Greenham	Pinchington Lane	Greenham Road	A339	
5	Greenham	Thornford Road	Unnamed Road (Crookham Common)	A339	

5	Greenham	Hyde Lane	A339	District Boundary	
5	Thatcham & Brimpton	Crookham Common Road	Thornford Road	Brimpton Road	
5	Brimpton	Brimpton Lane	Brimpton Road	B3051	via Brimpton Village
5	Brimpton & Midgham	Brimpton Road	A4	Brimpton Village	
5	Brimpton	Brimpton Road	B3051	District Boundary	
5	Brimpton & Wasing	B3051	District Boundary	A340 Calleva Roundabout	
5	Aldermaston	A340 Aldermaston Road	A340 Calleva Roundabout	District Boundary (Tadley)	Including Tadley Triangle
5	Aldermaston & Padworth	A340	A340 Calleva Roundabout	To Aldermaston Village	
5	Brimpton	Unnamed Road	Brimpton Village	Back Lane	
5	Aldermaston & Wasing	Wasing Lane / Wasing Road	Brimpton Lane	A340 Aldermaston Village	
5	Aldermaston	Church Road	A340 Aldermaston Village	Spring Lane	

Road Primary Treatment Network

APPENDIX A (cont'd)

ROUTE 5 (cont'd)

Route No.	Parish	Road	From	To	Comments
5	Aldermaston	Red Lane	Spring Lane	Reading Road	
5	Aldermaston	Reading Road	A340 Tadley Triangle	Welshmans Road	

5	Greenham	Unnamed Road	A339	District Boundary	road to Bishops Green
5	Aldermaston	Welshmans Road	Reading Road	District Boundary	
5	Aldermaston & Padworth	Reading Road & Padworth Road	Welshman's Road	Rectory Road	
5	Newbury	A343 Andover Road	A343 St Johns Roundabout	District Boundary	
5	Newbury	Newtown Road	A343 St Johns Roundabout	Monks Lane	
5	Newbury	Monks Lane	A343 Andover Road	A339	
5	Newbury	A343 St Johns Road	A343 St Johns Roundabout	A339	
5	Newbury	A339	A343 Greenham Roundabout	Monks Lane	
5	Greenham	A339	Monks Lane	District Boundary (Swan PH)	

Road Primary Treatment Network

APPENDIX A (cont'd)

ROUTE 6

Route No.	Parish	Road	From	To	Comments
6	Thatcham	Northfield Road	A4	Heath Lane	
6	Cold Ash	Cold Ash Road & Cold Ash Hill	Northfield Road	Fishers Lane	via Cold Ash Village

Route No.	Parish	Road	From	To	Comments
6	Cold Ash	Hermitage Road	Fishers Lane	B4009 Long Lane, Curridge	via Red Shute Hill
6	Thatcham	Harts Hill Road	A4	Broad Lane, Bucklebury	
6	Cold Ash, Thatcham & Bucklebury	The Ridge & Burdens Heath	Cold Ash Hill	Harts Hill Road	
6	Bucklebury	Broad Lane	Harts Hill Road	Hungerford Lane, Southend	via Upper Bucklebury
6	Bradfield	Southend Road	Hungerford Lane	Bradfield Village/College	
6	Bradfield	Union Road	South End Road	Common Hill	
6	Bradfield & Englefield	Common Hill	Bradfield Village/College	A340	
6	Englefield, Theale & Tidmarsh	A340	A4 Theale Roundabout	Tidmarsh Lane	
6	Holybrook & Tilehurst	A4	M4 Junction 12	District Boundary	
6	Tilehurst	Pincent's Kiln (Sainsburys Loop)	A4	A4	
6	Holybrook	Dorking Way	A4	Charrington Road	
6	Holybrook	Charrington Road	A4	A4	

Road Primary Treatment Network

APPENDIX A (cont'd)

ROUTE 6 (cont'd)

Route No.	Parish	Road	From	To	Comments
-----------	--------	------	------	----	----------

6	Holybrook	Pollards Way & The Chase	Charrington Road	Mill Lane	
6	Holybrook	Mill Lane & Carters Rise	A4	Underwood Road	
6	Holybrook	Underwood Road	District Boundary	District Boundary	
6	Tilehurst	Old Bath Road & Langley Hill	A4	District Boundary	
6	Tilehurst	City Road	District Boundary	Little Heath Road	
6	Tilehurst	Bitterne Avenue, Goldcrest Way (part), Partridge Drive & Curlew Drive (part)	City Road	City Road	
6	Tilehurst	Little Heath Road	City Road	District Boundary	
6	Tilehurst	Hildens Drive	City Road	District Boundary	
6	Tilehurst	Warborough Avenue	Little Heath Road	Hildens Drive	
6	Theale	The Green, Church Street & High Street, Theale	A4/A340 Theale Roundabout	A4 Arlington Roundabout	
6	Theale	Waterside Drive & Brunel Road	A4	Station Road, Theale	

Road Primary Treatment Network

APPENDIX A (cont'd)

ROUTE 6 (cont'd)

Route	Parish	Road	From	To	Comments
-------	--------	------	------	----	----------

No.					
6	Theale	Theale Bypass Slip Roads	A4	Station Road Theale	

Road Primary Treatment Network

ROUTE 7

APPENDIX A (cont'd)

Route No.	Parish	Road	From	To	Comments
7	Tilehurst	Dark Lane	Overdown Road	Long Lane	
7	Tilehurst	Overdown Road	District Boundary	District Boundary	Speed Cushions
7	Tilehurst & Purley on Thames	Long Lane	A329	Dark Lane	
7	Tilehurst & Purley on Thames	Knowlsley Road	Long Lane	A329	Speed Cushions
7	Purley on Thames & Panbourne	A329	District Boundary	A340, Pangbourne	
7	Purley on Thames	Purley Lane, Purley Village, New Hill, Colyton Way, Winteringham Way, Chestnut Drive & Brading Way	A329	A329	
7	Tidmarsh & Pangbourne	A340 Tidmarsh Road	Tidmarsh Lane	A329	via The Street
7	Pangbourne	B471 Whitchurch Road	A329 Pangbourne High Street	District Boundary	
7	Pangbourne, Streatley & Basildon	A329	A340 Tidmarsh Road	District Boundary	via Streatley
7	Basildon & Pangbourne	Pangbourne Road & Aldworth Road	Pangbourne Hill	Bethesda Street	Via Upper Basildon
7	Basildon	Bethesda Street & Park Wall Lane	Aldworth Road	A329 Reading Road	
7	Streatley	A417 Wantage Road	A329 Streatley	District Boundary	

Road Primary Treatment Network

APPENDIX A (cont'd)

ROUTE 7 (cont'd)

Route No.	Parish	Road	From	To	Comments
7	Streatley	High Street, Streatley	A329	District Boundary	
7	Bradfield & Englefield	Chalk Pit Farm Road	Bradfield Village	A340 Tidmarsh Road	
7	Bradfield & Ashampstead	Ashampstead Road	Bradfield Village	Palmers Hill, Ashampstead	via Pyt House
7	Aldworth & Ashampstead	Unnamed Road	Palmers Hill, Ashampstead	B4009 Four Points	
7	Aldworth & Streatley	B4009	Four Points	A329 Streatley	via Streatley Hill
7	Pangbourne, Basildon & Bradfield	Unnamed Road	A340 Pangbourne Village	Ashampstead Road/Common	via Pangbourne Hill, Upper Bowden Farm
7	Ashampstead & Yattendon	Yattendon Lane	Ashampstead Road/Common	Yattendon Village	
7	Yattendon & Hermitage	Everington Lane	B4009 Hermitage	Yattendon Village	
7	Hermitage	B4009, Hermitage	Yattendon Road	Priors Court Road	
7	Chieveley	Priors Court Road	Graces Lane	B4009, Hermitage	

Road Primary Treatment Network

APPENDIX A (cont'd)

ROUTE 8

Route No.	Parish	Road	From	To	Comments
8	Padworth, Ufton Nerve & Sulhamstead	Reading Road & Padworth Road	Rectory Road	Goring Lane Roundabout	
8	Burghfield & Sulhamstead	Reading Road, Burghfield	Goring Lane Roundabout	Theale Road	
8	Burghfield	Burghfield Road	Theale Road	District Boundary	
8	Burghfield & Wokefield	James Lane	Goring Lane	Hermits Hill	
8	Stratfield Mortimer	Unnamed Road	Padworth Road	St Catherine's Hill, Mortimer	
8	Wokefield	Goring Lane	Goring Lane Roundabout	District Boundary	
8	Stratfield Mortimer & Wokefield	Reading Road	Goring Lane Roundabout	Victoria Road, Mortimer	
8	Stratfield Mortimer	Victoria Road	St Catherine's Hill	Hammonds Heath	
8	Stratfield Mortimer	West End Road	St Catherine's Hill	Victoria Road	
8	Stratfield Mortimer	Stephens Road	Victoria Road	West End Road	
8	Stratfield Mortimer & Wokefield	The Street	Hammonds Heath	Cross Lane	
8	Wokefield	Cross Lane	The Street	Bloomfield Hatch Lane	
8	Beech Hill	Bloomfield Hatch Lane	Cross Lane	District Boundary	
8	Stratfield Mortimer	Station Road	The Street	The Forehead	
8	Stratfield Mortimer & Beech Hill	The Forehead	Station Road	Trove's Lane	

Road Primary Treatment Network

APPENDIX A (cont'd)

ROUTE 8 (cont'd)

Route No.	Parish	Road	From	To	Comments
8	Beech Hill	Beech Hill Road	Trowe's Lane	District Boundary	
8	Aldermaston & Padworth	A340	Wasing Lane	A4	
8	Sulhamstead, Ufton Nervet, Padworth & Theale	A4	A340 Aldermaston Roundabout	M4 Junction 12	via Theale Bypass
8	Theale	Theale Bypass Slip roads	A4	Station Road, Theale	
8	Burghfield	Clayhill Road	School Lane, Burghfield	Sulhamstead Road	
8	Burghfield	School Lane & Recreation Road	Clayhill Road	Reading Road	
8	Burghfield	Unnamed Road	Fox & Hounds PH, Sheffield Bottom	Burghfield Road	
8	Burghfield	Amners Farm Road & Pingewood Road South	Burghfield Road	District Boundary	
8	Burghfield & Wokefield	Burnthouse Lane	Fullers Lane	Pingewood Road South	
8	Wokefield	Fullers Lane	Burnthouse Lane	District Boundary	
8	Wokefield	Palmers Lane/Riders Lane	Burnthouse Lane/Fullers Lane Junction	Goring Lane	
8	Padworth	Padworth Lane	A4	School Road	
8	Padworth	Rectory Road & Triangle	School Lane	Reading Road	

Road Primary Treatment Network

APPENDIX A (cont'd)

ROUTE 9

Route No.	Parish	Road	From	To	Comments
9	Newbury	Buckingham Road	Enborne Road	A343 Andover Road	
9	Newbury	Fifth Road	Buckingham Road	Valley Road	
9	Newbury	Valley Road & Elizabeth Avenue	Fifth Road	Essex Street	
9	Newbury	Essex Street	A343 Andover Road	Elizabeth Avenue	
9	Newbury	Link Road & Station Road	A343 St Johns Road	A339	
9	Newbury	Oxford Street	A4	The Broadway	
9	Newbury	London Road	The Broadway	Robin Hood Roundabout	
9	Newbury	Northbrook Street & Bridge Street	London Road	Mansion House Street	
9	Newbury	Mansion House Street & Market Place	Bridge Street	Bear Lane	Includes the Market Place
9	Newbury	Bear Lane	Market Place	A339	
9	Newbury	Cheap Street	Bear Lane	A339	
9	Newbury	Market Street	Cheap Street	Bartholomew Street	Including Bus Station

Road Primary Treatment Network

APPENDIX A (cont'd)

ROUTE 9 (cont'd)

Route No.	Parish	Road	From	To	Comments
9	Newbury	Bartholomew Street	Mansion House Street	A343 St Johns Roundabout	
9	Newbury	Mill Lane & Boundary Road North	A339	Kings Road	
9	Newbury	Bone Lane	Mill Lane	Hambridge Road	
9	Newbury	Wharf Road & Park Way	Bear Lane	London Road	Over Park Way Bridge
9	Greenham	Greenham Road	A339	Burys Bank Road	via Pyle Hill
9	Shaw-Cum-Donnington	Love Lane	B4494 Oxford Road	B4009 Long Lane	
9	Tilehurst	Royal Avenue & Curtis Road	A4	Old Bath Road	
9	Theale & Burghfield	Station Road, Theale Road	High Street	Fox & Hounds PH, Sheffield Bottom	
9	Sulhamstead	Bottom Lane	Sulhamstead Road	Jaques's Lane	
9	Sulhamstead	Sulhamstead Road	A4	Glebe Farm, Ufton Nervet	Via Sulhamstead Hill
9	Ufton Nervet	Un-named Road & Camp Road	Ufton Nervet Village	Padworth Road	
9	Burghfield	Theale Road & Hose Hill	Sheffield Bottom	Burghfield Village	via Hose Hill

ROAD SECONDARY TREATMENT NETWORK

ROUTE 1

Route No.	Parish	Road	From	To	Comments
1	Chaddleworth	Sheephouse Way	Hangmanstone Lane	Main Street	
1	Chaddleworth & Brightwalton	Spray Lane	Main Street	Unnamed Road to Brightwalton Green	
1	Brightwalton	Common Lane	Spray Lane	B4494 Wantage Road	
1	Chaddleworth & Leckhampstead	Unnamed Road from Chaddleworth	Main Street, Chaddleworth	Shop Lane	via Leckhampstead Thicket
1	Leckhampstead	Shop Lane & Unnamed Road	B4494 Egypt	B4494 Hillgreen Lane Junction	
1	Fawley	Dogkennel Lane, Wellhill Road & Unnamed road from Fawley	A338	A338	via Fawley & South Fawley
1	Chaddleworth	Unnamed Road	A338	Woolley Farm Crossroads	
1	Chaddleworth & Brightwalton	Unnamed Road	B4494 Wantage Road	Woolley Farm Crossroads	
1	Chaddleworth	Unnamed Road	Woolley Farm Crossroads	A338	via Manor Farm
1	Chaddleworth	Unnamed Road	Woolley Farm Crossroads	Common Lane	via Long Plantation
1	Brightwalton	Honesty Bottom	Common Lane	Long Lane	
1	Brightwalton	Holt Lane, Brightwalton	Spray Lane	B4494 Wantage Road	
1	Chaddleworth	Main Street, Upper End & Norris Field, Chaddleworth	Sheephouse Way	Sheephouse Way	
1	Brightwalton	Long Lane, Brightwalton	Common Lane	B4494	

ROAD SECONDARY TREATMENT NETWORK

ROUTE 2

Route No.	Parish	Road	From	To	Comments
2	Welford	Welford Road	B4000 Baydon Road	Rood Hill, Welford	
2	Welford	Hoe Benham Lane	A4	B4000 Ermin Street	
2	Lambourn	Unnamed Road (Ramsbury Rd)	Ermin Street	District Boundary	via Membury Industrial Estate
2	Lambourn	Unnamed Road	Unnnamed Road to Membury	B4001	via Leigh Farm
2	East Garston	Goodings Lane	B4000	Hill Side, East Garston	
2	East Garston	Front Street, Back Street, Rogers Lane & Humphreys Lane	Hill Side, East Garston	Hill Side, East Garston	East Garston Village
2	Hungerford	Leverton Lane & Upper Eddington Lane	District Boundary	A338	
2	Hungerford	Oxford Street, Eddington	A338	A4	
2	Hungerford	Charnham Park	A4 Bath Road	B4192	
2	Welford & Boxford	High Street, Boxford	B4000 Ermin Street	Rood Hill, Boxford	

ROAD SECONDARY TREATMENT NETWORK

ROUTE 3

Route No.	Parish	Road	From	To	Comments
3	Hungerford	Church Street	A338	Church Way	
3	Hungerford	Church Way	Church Street	Atherton Road	
3	Hungerford	Atherton Road	Church Way	A338 High Street	
3	Hungerford	Homefield Way (part) & Sanden Close	Church Way	Church Way	
3	Hungerford	Inkpen Road	A338	Priory Road	via Sanham Green
3	Hungerford	Station Road	Park Street	End of highway	
3	Hungerford	Fairfiew Road & Priory Avenue	Park Street	Priory Road	
3	Hungerford	Smitham Bridge Road	Church Way	Marsh Lane	
3	Hungerford	Bullpit Lane	Priory Avenue	Priory Road	
3	Hungerford	Priory Road & Inkpen Road (part)	A338 High Street	Inkpen Road	
3	Inkpen	Unnamed Road from Spray Road to Upper Green	Unnamed Road from Bell Lane to Lower Green	Post Office Road	
3	Kintbury	Unnamed Road	Old Hat	Holtwood Road	
3	Inkpen	Spray Road, Inkpen	District Boundary	Craven Road & Unnamed Road	via Lower Green, Inkpen
3	Inkpen	Unnamed Road	Rooknest Lane	Unnamed road opposite Kirby House	via Trapshill, Rookery Copse

ROAD SECONDARY TREATMENT NETWORK

ROUTE 3 (cont'd)

Route No.	Parish	Road	From	To	Comments
3	West Woodhay	Unnamed Road to West Woodhay	Unnamed road opposite Kirby House	Unnamed Road from Gore End	via West Woodhay
3	West Woodhay	Unnamed Road	Unnamed Road from West Woodhay	Watery Lane	
3	West Woodhay	Watery Lane	Unnamed Road, Old Hat	Unnamed Road to West Woodhay	
3	Kintbury	Forbury Lane	Watery Lane, Old Hat	Pebble Hill	
3	Kintbury & West Woodhay	Pebble Hill	Rooknest Lane	Unnamed Road to West Woodhay	
3	Kintbury	Layland's Green & Burton's Hill, Kintbury	Inkpen Road	Newbury Street	
3	Kintbury	Craven Way	Burton's Hill	Holt Road	
3	Kintbury	Lawrence Mead, Kennet Road & Gainsborough Avenue	Inkpen Road	Burton's Hill	
3	Kintbury & Inkpen	Rooknest Lane & Pebble Hill (part)	Kintbury Road	Post Office Road	
3	Inkpen	Post Office Road	Kintbury Road	Upper Green	

ROAD SECONDARY TREATMENT NETWORK

ROUTE 4

Route No.	Parish	Road	From	To	Comments
4	Peasemore	Sheepleaze Lane	B4494 Wantage Road, Lilley	Field Road	
4	Peasemore	Field Road	Sheepleaze Lane	Princes Lane	
4	Peasemore & Beedon	Old Street	Mud Lane	Northfields	
4	Chieveley	Northfields	Old Street	Downend Lane	
4	Leckhampstead	Unnamed Road	Mud Lane	B4494 Wantage Road	via Hillgreen
4	West Ilsley	Bury Lane, West Ilsley	West Ilsley Village	District Boundary	
4	West Ilsley & Catmore	Catmore Road	West Ilsley Village	B4494 Wantage Road, Lilley	via Catmore
4	Peasemore, Beedon & East Ilsley	Ball Pit Road & Hailey Lane	Field Road, Peasemore	Fiddlers Lane	
4	Beedon	Stanmore Road	Ball Pit Road	Oxford Road, Beedon	
4	Peasemore	Peasemore Hill	B4494 Wantage Road	Hillgreen Lane	
4	Peasemore	Hillgreen Lane	Mud Lane	Field Road, Peasemore	
4	Peasemore	Field Road	Prince's Lane	Mud Lane	
4	East Ilsley	Church Hill, East Ilsley	Broad Street	High Street	
4	Chieveley	Northfields	Unnamed Road, Woods Folly	Downend Lane	
4	Boxford & Winterbourne	Winterbourne Road	Hangmans Stone Lane	B4494 Wantage Road	
4	Winterbourne	Unnamed Road	B4494 Wantage Road	Unnamed Road to Winterbourne	via Winterbourne Holt
4	Winterbourne	Unnamed Road to Winterbourne	Unnamed Road via Winterbourne Holt	Winterbourne Road	

ROAD SECONDARY TREATMENT NETWORK

ROUTE 5

Route No.	Parish	Road	From	To	Comments
5	Chieveley	Arlington Lane	Oxford Road	B4494 Wantage Road	
5	Thatcham	Ilkley Way	The Moors	The Moors	
5	Thatcham	Braemore Close & Urquhart Road	Ilkley Way	Station Road	
5	Thatcham	Stoney Lane	A4	Station Road	Speed Cushions
5	Thatcham	Sagecroft Road	Northfield Road	Park Lane	
5	Thatcham	Park Lane	Heath Lane	A4	
5	Thatcham	Park Avenue	Park Lane	A4	
5	Hermitage & Cold Ash	Slanting Hill	Marlston Road	Hermitage Road, Cold Ash	
5	Cold Ash	Ashmore Green Road	Cold Ash Hill	Tull Way, Thatcham	
5	Cold Ash & Newbury	Stoney Lane	Ashmore Green Road	Turnpike Road	
5	Cold Ash	Collaroy Road	The Ridge	Cold Ash Hill	
5	Cold Ash & Newbury	Waller Drive	Turnpike Road	Stoney Lane	
5	Thatcham	Bowling Green Road, Gordon Road & Henwick Lane	Tull Way	A4	

ROAD SECONDARY TREATMENT NETWORK

ROUTE 5 (cont'd)

Route No.	Parish	Road	From	To	Comments
5	Thatcham	Westfield Road	Henwick Lane	Northfield Road	
5	Thatcham	Pound Lane	A4	Lower Way	
5	Thatcham	Church Gate	Lower Way	The Broadway	
5	Thatcham	Wheeler's Green Way, Betteridge Road & Agricola Way	Station Road	Pipers Way	
5	Thatcham	Falmouth Way	A4	Pipers Way	
5	Frilsham	Unnamed Road	Everington Lane	Hatchets Lane	
5	Bucklebury & Frilsham	Brocks Lane	Hatchets Lane	Marlston Road, Ford	
5	Frilsham	Hatchets Lane	Unnamed Road, Frilsham Manor Farm	Unnamed Road, Frilsham Common	via Beechfield
5	Frilsham	Unnamed Road	Hatchets Lane	Brocks Lane	via Hawkridge House
5	Frilsham & Hermitage	Wellhouse Lane	Brocks Lane	Marlston Road	
5	Frilsham	Chapel Lane Yattendon & Unnamed Road	Everington Lane	Hatchets Lane	
5	Bucklebury	Unnamed Road	Brocks Lane	Bucklebury Village Church	via New Barn Farm

ROAD SECONDARY TREATMENT NETWORK

ROUTE 6

Route No.	Parish	Road	From	To	Comments
6	Enborne	Unnamed Road	Craven Arms PH	Vanners Lane	
6	Speen	Chapel Road & Rookwood, Stockcross	B4000	B4000	
6	Speen	Church Road, Stockcross	B4000	A4	Including Triangle
6	Speen	Unnamed Road	A4	Milkhouse Road, Marsh Benham	via Benham Stud
6	Speen	Sutton Road & Coxeter Road	Grove Road	Brummell Road	
6	Speen	Brummell Road	Grove Road	A4	
6	Newbury	Chaucer Crescent & Burchell Road	Brummell Road	Brummell Road	
6	Newbury	Castle Grove, Almond Avenue, Dolman Road, Rowan Drive & Maple Crescent	B4494	A4	
6	Newbury	Old Bath Road & Speen Lane	Oxford Street	A4	
6	Newbury	Chestnut Crescent (part) & Hawthorn Road	London Road	A4	
6	Shaw-cum-Donnington	Church Road	Shaw Road	Love Lane	
6	Newbury	Walton Way & Pike Street	Kiln Road	Newport Road	
6	Newbury	Newport Road & Doveton Way	A4	A4	
6	Newbury	Avonway	Turnpike Road	Gaywood Drive	

ROAD SECONDARY TREATMENT NETWORK

ROUTE 6 (cont'd)

Route No.	Parish	Road	From	To	Comments
6	Newbury	Gaywood Drive	Avonway	Fir Tree Lane	
6	Greenham	Racecourse Road	Greenham Road	New Road	
6	Greenham	Westwood Road	New Road	Greenham Road, Pyle Hill	
6	Newbury	Nightingales and Greenlands Road	Greenham Road	Greenham Road, Pyle Hill	
6	Greenham	New Road, Greenham	Burys Bank Road	Greyberry Copse Road	
6	Greenham	Greyberry Copse Road & Pigeons Farm Road	New Road	New Road	
6	Newbury	Friars Road (part) & Priory Road	Newtown Road	Newtown Road	
6	Newbury	Conifer Crest	A343 Andover Road	Normay Rise	
6	Enborne	Wheatlands Lane	Enborne Street	Church Lane	
6	Enborne	Enborne Street	Wheatlands Lane	Unnamed Road, Red Hill	
6	Hampstead Marshall	Watery Lane	Enborne Street	Unnamed Road to West Woodhay	
6	Enborne	Unnamed Road	Unnamed Road	Craven Arms PH	via Redhill Wood
6	Enborne	Unnamed Road (Biggs Hill Lane)	Enbourne Street	District Boundary	via Bourne Farm
6	Enborne	Washwater	A343 Andover Road	District Boundary	

ROAD SECONDARY TREATMENT NETWORK

ROUTE 6 (cont'd)

Route No.	Parish	Road	From	To	Comments
6	Enborne	Andover Drove, Washwater	Washwater	Bell Hill	
6	Speen & Hampstead Marshall	Park Lane & Milkhouse Road	Holtwood Road	A4 Gravel Hill	
6	Newbury	Essex Street	Elizabeth Avenue	Wheatlands Lane	
6	Newbury	Villiers Way, Glendale Ave, Normay Rise & Meyrick Drive	Enborne Street	Enborne Street	Loop
6	Newbury	Chandos Road & Wendon Road	Newtown Road	A343 Andover Road	
6	Newbury	Strawberry Hill	Old Bath Road	West Street	
6	Newbury	West Street	Strawberry Hill	Northcroft Lane	

ROAD SECONDARY TREATMENT NETWORK

ROUTE 7

Route No.	Parish	Road	From	To	Comments
7	Bucklebury	Hatch Lane	Chapel Row, Blade Bone PH	Kiff Green	
7	Woolhampton	Unnamed Road	Kiff Green	Woolhampton Hill	
7	Woolhampton	Woolhampton Hill	Unnamed Road	A4	
7	Stanford Dingley	Unnamed Road to Stanford Dingley	Yattendon Lane	Back Lane	via Mazelands Farm
7	Stanford Dingley & Bradfield	Scratchface Lane	Yattendon Lane	Back Lane	via Round Copse
7	Stanford Dingley & Bradfield	Back Lane	Unnamed Road to Stanford Dingley	Ashampstead Road	
7	Stanford Dingley & Bradfield	Unnamed Road & Cock Lane	Back Lane	South End Road	
7	Bradfield	Mariners Lane	South End Road	Back Lane	
7	Bradfield	Bishops Road	Mariners Lane	Cock Lane	
7	Bradfield & Englefield	Admoor Lane & Lambdens Hill	South End Road	A4	
7	Beenham	Stoneyfield, Beenham Stocks	Back Lane	Back Lane	
7	Aldermaston & Woolhampton	Frouds Lane	A4	A340 Basingstoke Road, Aldermaston	
7	Bucklebury	Unnamed Road	Woolhampton Hill	A4	

ROAD SECONDARY TREATMENT NETWORK

ROUTE 7 (cont'd)

Route No.	Parish	Road	From	To	Comments
7	Bucklebury	Carbinswood Lane	Broad Lane, Bucklebury	Hatch Lane	
7	Woolhampton & Brimpton	Station Road, Woolhampton	A4	Wasing Lane	
7	Brimpton	Back Lane	Wasing Lane	Brimpton Lane	
7	Aldermaston	Unnamed Road from Paices Hill to B3051	Paices Hill	B3051	

ROAD SECONDARY TREATMENT NETWORK

ROUTE 8

Route No.	Parish	Road	From	To	Comments
8	Compton	Cheap Street, Hockham Road & Horn Street	High Street, Compton	High Street, Compton	
8	Compton	Manor Crescent	Unnamed Road	High Street, Compton	
8	Compton	Burrell Road	Manor Crescent	School Road	
8	Compton	Shepherds Mount	Burrell Road	Burrell Road	
8	Compton	Coombe Road & Unnamed Road	Unnamed Road to Hampstead Norreys	Aldworth Road	
8	Hampstead Norreys & Yattendon	Unnamed Road	B4009 Forge Hill	Everington Lane	via Everington Farm
8	Yattendon	Unnamed Road (Manstone Lane)	Unnamed Road to Hampstead Norreys	Yattendon Village	via Manstone Farm
8	Aldworth	Unnamed Road & Bell Lane, Aldworth Village	B4009	B4009	
8	Aldworth & Ashampstead	Reading Road, Ashampstead	B4009	Unnamed Road near Hartridge Cottages	
8	Ashampstead	Unnamed Road near Hartridge Cottages & Noakes Hill	Reading Road	Holly Lane	
8	Ashampstead	Dog Lane, Ashampstead	B4009 Haw Lane	Noakes Hill	
8	Ashampstead	Holly Lane, Palmers Hill Ashampstead	Noakes Hill	Long Bottom Road	
8	Basildon	Long Bottom Lane	Palmers Hill	Ashampstead Road	

ROAD SECONDARY TREATMENT NETWORK

ROUTE 8 (cont'd)

Route No.	Parish	Road	From	To	Comments
8	Basildon	Unnamed Road, Kiln Corner, Upper Basildon	Ashampstead Road	Aldworth Road	
8	Basildon	Aldworth Road	Unnamed Road	Bethesda Street	
8	Pangbourne	Gardeners Lane	Unnamed Road	Dark Lane	via Fullers Copse
8	Tidmarsh	Tidmarsh Lane	Dark Lane	A340 Tidmarsh Road	
8	Pangbourne	Bere Court Road	Dark Lane	Pangbourne Hill	
8	Basildon	Ashampstead Road	Kiln Corner	Aldworth Road	

ROAD SECONDARY TREATMENT NETWORK

ROUTE 9

Route No.	Parish	Road	From	To	Comments
9	Beech Hill	Trowe's Lane	Beech Hill Road	District Boundary	
9	Sulhamstead	Jacques Lane	Fox & Hounds PH, Sheffield Bottom	Folly Lane	
9	Sulhamstead & Burghfield	Folly Lane & Short Heath Lane	Jacques Lane	Island Farm Road	
9	Sulhamstead	Hollybush Lane	Reading Road	Shortheath Lane	
9	Burghfield	Hawksworth Road	Reading Road	Clayhill Road	
9	Sulhamstead	Bannister Road	Hollybush Lane	Abbots Road	
9	Stratfield Mortimer	Windmill Road	Victoria Road	Hammonds Heath	
9	Stratfield Mortimer & Wokefield	Hammonds Heath & Brewery Common	Victoria Road	Goring Lane	
9	Wokefield	Holybush Lane	Goring Lane	Reading Road	
9	Burghfield & Sulhamstead	Abbots Road	Holybush Lane	School Lane	
9	Sulhamstead	Ash Lane	Clayhill Road	Unnamed Road	via Sulhamstead Abbots
9	Sulhamstead	Whites Hill & Kingston Lane	Shortheath Lane	Sulhamstead Hill	
9	Sulhamstead	Unnamed Road	Folly Lane	Jaques's Lane	via Sulhamstead Abbots
9	Burghfield	Folly Lane	Jaques's Lane	Theale Road/Trash Green	

ROAD SECONDARY TREATMENT NETWORK

ROUTE 9 (cont'd)

Route No.	Parish	Road	From	To	Comments
9	Sulhamstead & Ufton Nervet	Unnamed Road & Island Farm Road	Church Lane	Padworth Road	
9	Sulhamstead	Jaques's Lane	Sulhamstead Road	Folly Lane	
9	Burghfield & Sulhamstead	Sulhamstead Road	Jaques's Lane	Clayhill Road	
9	Burghfield	Berrys Lane & Kirtons Farm Road	Burghfield Road	District Boundary	
9	Beech Hill	Cross Lane	Bloomfield Hatch Lane	Unnamed Road	
9	Beech Hill	Unnamed Road	Unnamed Road	Beech Hill Road	via Crosslane Farm
9	Stratfield Mortimer	St Catherine's Hill	Unnamed Road	West End Road	

ROAD SECONDARY TREATMENT NETWORK

ROUTE 10

Route No.	Parish	Road	From	To	Comments
10	Theale	Englefield Road	A340	Church Street, Theale	
10	Theale	Deadmans Lane	Englefield Road	Church Street, Theale	
10	Tilehurst	Garston Crescent & Oliver Drive	Royal Avenue	Royal Avenue	
10	Pangbourne	Bourne Road	A329 Reading Road	A329 Reading Road	
10	Pangbourne	Horseshoe Road	A329 Reading Road	A329 Reading Road	
10	Pangbourne	Woodview Road & Kennedy Drive	Horseshoe Road	A329 Reading Road	
10	Tilehurst	Fairford Road	Dark Lane	Fullbrook Crescent	
10	Tilehurst	Fullbrook Crescent	Fairford Road	Fairford Road	
10	Tilehurst	Skilton Road & Bradwell Road	Fairford Road	Fullbrook Crescent	
10	Tilehurst	Coltswold Way and Wandhope Way	Skilton Road	Fairford Road	
10	Sulhamstead & Tilehurst	Sulham Hill	A340 The Street, Tidmarsh	Little Heath Road	via Sulham
10	Tilehurst	Long Lane	Dark Lane	Sulham Hill	via Vicarage Wood
10	Tilehurst	Foxcombe Drive	Hilden's Drive	Hilden's Drive	
10	Tilehurst	Clements Mead, Trelawney Drive, Lamorna Crescent (part) & Prince William Drive (part)	Little Heath Road	Lower Elmstone Drive	
10	Tilehurst	Barton Road	City Road	City Road	
10	Tilehurst	Goldcrest Way (part)	Partridge Drive	End of highway	

ROAD SECONDARY TREATMENT NETWORK

ROUTE 11

Route No.	Parish	Road	From	To	Comments
11	Newbury	Bartlemy Road	Valley Road	A343 Andover Road	
11	Newbury	Wharf Street	Park Way	Market Place	
11	Newbury	Craven Road	Bartholemew Street	Green Lane	
11	Newbury	St Georges Avenue	Green Lane	Rockingham Road	
11	Newbury	Rockingham Road	Craven Road	Pound Street	
11	Newbury	Kingsbridge Road	Enbourne Road	Fifth Road	
11	Newbury	Henshaw Crescent	Valley Road	Valley Road	
11	Newbury	Garford Crescent	Valley Road	Valley Road	
11	Newbury	Old Newtown Road & Malvern Court	A343 Andover Road	Newtown Road	
11	Newbury	Paddock Road	Old Newtown Road	Meadow Road	
11	Newbury	Meadow Road	Paddock Road	Wendan Road	
11	Newbury	Porchester Road	Newtown Road	End of highway	
11	Newbury	Chesterfield Road	Porchester Road	A343 St Johns Road	
11	Newbury	Boundary Road	Racecourse Road	B3421 Hambridge Road	
11	Hungerford	Parsonage Lane & Croft Road	Smitham Bridge Road	Church Street	
11	Pangbourne	Green Lane	Bere Court Road	A340 Tidmarsh Road	
11	Basildon	Gardeners Lane	Unnamed Road via Lower Bowden Farm	Pangbourne Road	
11	Compton	Newbury Lane, Compton	Illesley Road	Manor Crescent	
11	Ufton Nervet	Unnamed Road & Church Lane, Ufton Nervet	A4	Camp Road	

ROAD CONTINGENCY TREATMENT NETWORK

ROUTE 1

Route No.	Parish	Road	From	To	Description
1	Lambourn	B4001 Wantage Road	District Boundary	Oxford Street	
1	Lambourn	Unnamed Road	District Boundary	B4001	Road to Trabbs Farm
1	Lambourn	Sheepdrove Road	Drove Farm	Oxford Street	
1	Lambourn	Oxford Street & Market Place	Mill Lane	Newbury Street	
1	Lambourn	Mill Lane	Newbury Road	Oxford Street	
1	Lambourn	Parsonage Lane	Market Place	Big Lane	
1	Lambourn	Big Lane & Broadway	Parsonage Lane	Oxford Street	
1	Lambourn	B4000 Upper Lambourn Road	Big Lane	District Boundary	
1	Lambourn	High Street, Upper Lambourn	B4000 Upper Lambourn Road	B4000 Upper Lambourn Road	Loop through village
1	Lambourn	Maddle Road	High Street	End of highway	
1	Lambourn	Malt Shovel Lane	B4000	Drain Hill	
1	Lambourn	Drain Hill	End of highway	B4000 Upper Lambourn Road	
1	Lambourn	Folly Road	B4000 Upper Lambourn Road		
1	Lambourn	Baydon Road	Parsonage Lane	Ermin Street	
1	Lambourn	Crowle Road	High Street	Baydon Road	
1	Lambourn	High Street, Lambourn	Market Place	Crowle Road	
1	Lambourn	B4000	Crowle Road	Ermin Street	via Hungerford Hill
1	Lambourn	Newbury Street	High Street, Lambourn	Mill Lane	
1	Lambourn	Newbury Road	Mill Lane	A338 Great Shefford	
1	Lambourn	Bockhampton Road	Newbury Road	Station Road	

ROAD CONTINGENCY TREATMENT NETWORK

ROUTE 1 (cont'd)

Route No.	Parish	Road	From	To	Description
1	Lambourn	Edwards Hill	Station Road	High St, Lambourn	
1	Lambourn	Close End	Edwards Hill	End of highway	
1	Lambourn	Greenways	Edwards Hill	End of highway	
1	Lambourn	Baydon Road	District Boundary	A338	via Ermin Street
1	Lambourn	Unnamed Road to Ramsbury	Ermin Street	District Boundary	via Membury Industrial Estate
1	Lambourn	B4001	B4000 Ermin Street	District Boundary	
1	Great Shefford, Welford, Boxford & Speen	Newbury Road	A338 Great Shefford	Oxford Road	via Boxford
1	Kintbury	High Street, Boxford	Rood Hill	B4000 Ermin Street	
1	Boxford	Station Road	A4	Grove Road	
1	Shaw-Cum-Donnington	Love Lane	B4494 Oxford Road	B4009 Long Lane	

ROAD CONTINGENCY TREATMENT NETWORK

ROUTE 2

Route No.	Parish	Road	From	To	Description
2	Hungerford	A338	Ermin Street	A4 Bath Road	
2	Hungerford	Charnham Park	A4 Bath Road	B4192	
2	Hungerford	A4	District Boundary	A338	
2	Hungerford	B4192	A4 Charnham Street	District Boundary	
2	Hungerford	A338	A4 Charnham Street	District Boundary	via High Street, Hungerford
2	Kintbury	A4	A338 Eddington Hill	Hoe Benham Lane	
2	Speen & Newbury	A4	Hoe Benham Lane	Robin Hood Roundabout	
2	Kintbury	Hoe Benham Lane	A4	B4000 Baydon Road	
2	Shaw-Cum-Donnington & Chieveley	A339	Robin Hood Roundabout	A34	
2	Great Shefford, Welford & Speen	B4000	A338	A4	
2	Great Shefford	A338	B4000	Great Shefford	

ROAD CONTINGENCY TREATMENT NETWORK

ROUTE 3

Route No.	Parish	Road	From	To	Description
3	Hungerford	Church Street	A338	Church Way	
3	Hungerford	Church Way	Church Street	Atherton Road	
3	Hungerford	Atherton Road	Church Way	A338 High Street	
3	Hungerford	Priory Road & Inkpen Road (part)	A338 High Street	Inkpen Road	via John O Gaunt
3	Hungerford	Park Street	A338 High Street	Inkpen Road	
3	Hungerford	Station Road	Park Street	End of highway	
3	Hungerford	Fairview Road & Priory Avenue	Park Street	Priory Road	
3	Hungerford, Inkpen & Kintbury	Inkpen Road	Park Street	Weavers Lane	
3	Hungerford & Kintbury	Hungerford Lane	Park Street	High Street, Kintbury	
3	Inkpen	Weavers Lane & Folly Road	Craven Road	Post Office Road	
3	Inkpen & Coombe	Unnamed Road & Church Lane	Weavers Lane	District boundary	via Combe
3	Inkpen	Unnamed Road	Unnamed Road	Post Office Road	via Wergs Barn
3	Inkpen	Post Office Road	Bell Lane	Folly Road	
3	Kintbury	Kintbury Road	Folly Road	Blandy's Hill	
3	Kintbury	Pebble Hill	Blandy's Hill	Rooknest Lane	
3	Kintbury & Inkpen	Rooknest Lane	Pebble Hill	Post Office Road	
3	Kintbury	Blandy's Hill	Kintbury Road	Inkpen Road	
3	Kintbury	Inkpen Road	Blandy's Hill	High Street, Kintbury	
3	Kintbury	High Street, Kintbury	Hungerford Lane	Inkpen Road	

ROAD CONTINGENCY TREATMENT NETWORK

ROUTE 3 (cont'd)

Route No.	Parish	Road	From	To	Description
3	Kintbury	Station Road	Inkpen Road	A4	
3	Kintbury	Newbury Street	Station Road	Burtens Hill	
3	Kintbury	Holt Road	Burtens Hill	Old Hat	
3	Kintbury	Unnamed Road	Old Hat	Holtwood Road	
3	Hampstead Marshall & Speen	Park Lane/Milkhouse Road	Holtwood Road	A4	
3	Hampstead Marshall, Enborne & Newbury	Enborne Road	Park Lane	Bartholomew Street	
3	Enborne	Church Lane	Enborne Road	Vanners Lane	
3	Enborne	Unnamed Road	Craven Arms PH	Vanners Lane	
3	Newbury	Buckingham Road	Enborne Road	A343 Andover Road	
3	Newbury	Fifth Road	Buckingham Road	Valley Road	
3	Newbury	Kingsbridge Road	Enborne Road	Fifth Road	
3	Newbury	Valley Road & Elizabeth Avenue	Fifth Road	Essex Street	
3	Newbury	Bartlemy Road	Valley Road	A343 Andover Road	
3	Newbury	Essex Street	A343 Andover Road	Wheatlands Lane	
3	Newbury	Villiers Way, Glendale Ave, Normay Rise & Meyrick Drive	Enborne Street	Enborne Street	Loop
3	Newbury	A343 Andover Road	A343 St Johns Roundabout	District Boundary	
3	Newbury	Newtown Road	A343 St Johns Roundabout	Monks Lane	
3	Newbury	Monks Lane	A343 Andover Road	A339	
3	Newbury	Chandos Road & Wendon Road	Newtown Road	A343 Andover Road	

ROAD CONTINGENCY TREATMENT NETWORK

ROUTE 3 (cont'd)

Route No.	Parish	Road	From	To	Description
3	Newbury	A343 St Johns Road	A343 St Johns Roundabout	A339	
3	Newbury	Link Road & Station Road	A343 St Johns Road	A339	
3	Newbury	A339	A343 Greenham Roundabout	Monks Lane	
3	Greenham	A339	Monks Lane	District Boundary (Swan PH)	
3	Newbury	Hambridge Road & Kings Road	A4	A339	
3	Newbury	Shaw Road	Robin Hood Roundabout	Love Lane	
3	Shaw-Cum-Donnington & Chieveley	B4009 Long Lane	Love Lane	Priors Court Road	

ROAD CONTINGENCY TREATMENT NETWORK

ROUTE 4

Route No.	Parish	Road	From	To	Description
4	Great Shefford & Chaddleworth	A338 Wantage Road	Church Street, Great Shefford	District Boundary	
4	Chaddleworth	Buckham Hill	A338 Wantage Road	Botmoor Way	
4	Boxford, Welford & Chaddleworth	Hangmanstone Lane	Botmoor Way	Boxford	
4	Chaddleworth	Sheephouse Way	Hangmanstone Lane	Main Street	
4	Brightwalton	Spray Lane	Main Street	Unnamed Road to Brightwalton Green	
4	Brightwalton	Common Lane	Spray Lane	B4494 Wantage Road	
4	Brightwalton	Long Lane	Common Lane	B4494 Wantage Road	
4	Leckhampstead	Unnamed Road & Shop Lane (part)	Main Street	B4494 Wantage Road	via Leckhampstead Thicket
4	Boxford & Leckhampstead	Unnamed Road	Hangmanstone Lane	B4494 Wantage Road	via Rowbury Farm
4	Farnborough, Brightwalton, Leckhampstead, Winterbourne, Chieveley, Shaw-Cum-Donnington & Newbury	B4494	District Boundary	Oxford Road	
4	Winterbourne	Unnamed Road	B4494 Wantage Road	Winterbourne Road	
4	Winterbourne & Boxford	Winterbourne Road	Unnamed Road	Rood Hill	
4	Farnborough, East Ilsley & West Ilsley	Copperage Road & Fidlers Lane	B4494 Wantage Road	Abingdon Road	
4	East Ilsley	East Ilsley Village	Fidlers Lane	A34 southbound slip	via High Street, Broad Street & Church Hill

ROAD CONTINGENCY TREATMENT NETWORK

ROUTE 4 (cont'd)

Route No.	Parish	Road	From	To	Description
4	Peasemore	Sheep Leaze Lane	B4494 Wantage Road, Lilley	Field Road	
4	Peasemore	Field Road	Sheepleaze Lane	Princes Lane	
4	Peasemore	Princes Lane	Field Road	Mud Lane	
4	Peasemore	Mud Lane	Princes Lane	Old Street	
4	Beedon	Old Street	Mud Lane	Oxford Road	
4	Leckhampstead	Hill Green Lane	Mud Lane	B4494 Wantage Road	via Hillgreen
4	Chieveley & Beedon	Oxford Road	Graces Lane	A34 northbound slips	
4	Chieveley	Graces Lane	Oxford Road	School Lane	
4	Chieveley	High Street Chieveley & Downend Lane	School Road	Oxford Road	
4	Chieveley	School Road	High Street, Chieveley	B4494 Wantage Road	

ROAD CONTINGENCY TREATMENT NETWORK

ROUTE 5

Route No.	Parish	Road	From	To	Description
5	East Ilsley	Abingdon Road	A34	Fidlers Lane	
5	East Ilsley & Compton	Cow Lane	Broad Street, East Ilsley	Cheseridge Road	
5	Compton	Ilsley Road	Cheseridge Road	Churn Road	
5	Compton	High Street, Compton	Churn Road	Horn Street	
5	Compton	School Road	Horn Street	Shephards Hill	
5	Compton & Aldworth	Aldworth Road	Shephards Hill	B4009 Haw Lane	
5	Compton & Hampstead Norreys	Newbury Road	Ilsley Road	B4009 Newbury Hill, Hampstead Norreys	
5	Hampstead Norreys	Water Street	Newbury Road	B4009 Church Street	
5	Hermitage, Hampstead Norreys & Aldworth	B4009	Yattendon Road, Hermitage	Four Points	via Hampstead Norreys
5	Hermitage & Bucklebury	Marlston Road	B4009, Hermitage	Pease Hill	via Bucklebury Village
5	Bucklebury	Unnamed Road	Pease Hill	Chapel Row, Blade Bone PH	via Hillfoot
5	Bucklebury	Hatch Lane	Chapel Row, Blade Bone PH	Kiff Green	
5	Woolhampton	Unnamed Road	Kiff Green	Woolhampton Hill	
5	Woolhampton	Woolhampton Hill	Unnamed Road	A4	
5	Beenham	Unnamed Road	Southend Road	A4	via Beenham Stocks

ROAD CONTINGENCY TREATMENT NETWORK

ROUTE 5 (cont'd)

Route No.	Parish	Road	From	To	Description
5	Newbury, Thatcham, Midgham, Woolhampton & Beenham	A4	Robin Hood Roundabout	A340 Aldermaston Roundabout	
5	Newbury	A339	Robin Hood Roundabout	A343 Greenham Roundabout	
5	Speen & Chieveley	Oxford Road, Newbury	B4494 Wantage Road Roundabout	A34	
5	Chieveley	Arlington Lane	Oxford Road	B4494 Wantage Road	

ROAD CONTINGENCY TREATMENT NETWORK

ROUTE 6

Route No.	Parish	Road	From	To	Description
6	Newbury	Oxford Street	A4	Northbrook Street	
6	Newbury	London Road	The Broadway	Robin Hood Roundabout	
6	Newbury	Strawberry Hill	Old Bath Road	West Street	
6	Newbury	West Street	Strawberry Hill	Northcroft Lane	
6	Newbury	Pembroke Road	West Street	Northcroft Lane	to be salted by C&E resources
6	Newbury	Northcroft Lane	West Street	To Leisure Centre	
6	Newbury	Northbrook Street & Bridge Street	London Road	Mansion House Street	
6	Newbury	Mansion House Street & Market Place	Bridge Street	Bear Lane	
6	Newbury	Bear Lane	Market Place	A339	
6	Newbury	Cheap Street	Bear Lane	A339	
6	Newbury	Market Street	Cheap Street	Bartholomew Street	
6	Newbury	Bartholomew Street	Mansion House Street	A343 St Johns Roundabout	
6	Newbury	Park Way & Wharf Road	London Road	Bear Lane	
6	Newbury	Wharf Street	Park Way	Market Place	Rising Bollards
6	Newbury	Mill Lane & Boundary Road North	A339	Kings Road	
6	Newbury	Bone Lane	Mill Lane	Hambridge Road	
6	Newbury	Kiln Road & Turnpike Road	B4009 Shaw Road	A4	Speed Cushions
6	Newbury	Fir Tree Lane	Turnpike Road	A4	
6	Thatcham	Tull Way	A4	Northfield Road	

ROAD CONTINGENCY TREATMENT NETWORK

ROUTE 6 (cont'd)

Route No.	Parish	Road	From	To	Description
6	Thatcham	Unnamed Road & Floral Way	Cold Ash Road	A4	
6	Thatcham	Lower Way	A4	The Moors	
6	Thatcham	The Moors	Lower Way	A4	
6	Thatcham	Ilkley Way	The Moors	The Moors	
6	Thatcham	Braemore Close & Urquhart Road	Ilkley Way	Station Road	
6	Thatcham	The Broadway & Station Road	The Moors	A4	
6	Thatcham	Station Road	The Moors	Pipers Way	
6	Thatcham	Stoney Lane	A4	Station Road	Speed Cushions
6	Thatcham	Pipers Way	Station Road	A4	
6	Thatcham	Unnamed Road	Pipers Way	Thornford Road	via Cookham Hill
6	Thatcham & Greenham	Burys Bank Road	Greenham Road	Unnamed Road (Crookham Hill)	
6	Greenham & Newbury	Greenham Road	A339	Burys Bank Road	via Pyle Hill
6	Greenham & Newbury	Pinchington Lane	Greenham Road	A339	
6	Greenham & Thatcham	Thornford Road	Crookham Common Road	A339	
6	Greenham	A339	A339 Swan Roundabout	District Boundary	
6	Greenham	Hyde Lane	A339	District Boundary	
6	Thatcham & Brimpton	Unnamed Road through Crookham Common	Thornford Road	Brimpton Road	
6	Brimpton	Brimpton Lane	Brimpton Road	B3051	via Brimpton Village
6	Brimpton	Brimpton Road	B3051	District Boundary	

ROAD CONTINGENCY TREATMENT NETWORK

ROUTE 6 (cont'd)

Route No.	Parish	Road	From	To	Description
6	Brimpton	Brimpton Road	A4	Brimpton Village	
6	Brimpton, Wasing & Aldermaston	B3051	District Boundary	A340 Calleva Roundabout	
6	Aldermaston	Un-named Road	B3051	A340 Paices Hill	
6	Aldermaston	A340 Aldermaston Road	A340 Calleva Roundabout	District Boundary (Tadley)	Including Tadley Triangle
6	Aldermaston	Reading Road	A340 Tadley Triangle	Welshmans Road	
6	Aldermaston	Welshmans Road	Reading Road	District Boundary	
6	Aldermaston & Padworth	A340 Paices Hill	A340 Calleva Roundabout	A4	via Aldermaston Village
6	Brimpton	Unnamed Road	Brimpton Village	Back Lane	
6	Aldermaston & Wasing	Wasing Lane	Back Lane	A340 Aldermaston Village	
6	Aldermaston	Church Road	A340 Aldermaston Village	Spring Lane	
6	Aldermaston	Red Lane	Spring Lane	Reading Road	

ROAD CONTINGENCY TREATMENT NETWORK

ROUTE 7

Route No.	Parish	Road	From	To	Description
7	Thatcham	Northfield Road	A4	Heath Lane	
7	Thatcham & Cold Ash	Cold Ash Road/Cold Ash Hill	Northfield Road	Fishers Lane	via Cold Ash Village
7	Cold Ash	Hermitage Road	Fishers Lane	B4009 Long Lane, Curridge	via Red Shute Hill
7	Thatcham	Sagecroft Road	Northfield Road	Park Lane	
7	Thatcham	Park Lane	Sagecroft Road	Park Avenue	
7	Thatcham	Park Avenue	Park Lane	A4	
7	Thatcham	Harts Hill Road	A4	Broad Lane, Bucklebury	
7	Thatcham	The Ridge, Burdens Heath	Cold Ash Hill	Harts Hill Road	
7	Bucklebury	Broad Lane	Harts Hill Road	Hungerford Lane, Southend	via Upper Bucklebury
7	Bradfield	Southend Road	Hungerford Lane	Bradfield Village	
7	Bradfield	Union Road	Southend Road	Common Hill	
7	Bradfield & Englefield	Common Hill	Bradfield Village	A340	
7	Englefield & Tidmarsh	A340	A4 Theale Roundabout	Tidmarsh Lane	
7	Englefield	The Street, Englefield	A340	End of highway	
7	Theale	Englefield Road	A340	Church Street, Theale	
7	Theale	Deadmans Lane	Englefield Road	Church Street, Theale	
7	Tilehurst	A4	M4 Junction 12	District Boundary	
7	Tilehurst	Pincent's Kiln (Sainsburys Loop)	A4	A4	

ROAD CONTINGENCY TREATMENT NETWORK

ROUTE 7 (cont'd)

Route No.	Parish	Road	From	To	Description
7	Holybrook	Charrington Road	A4	A4	
7	Holybrook	Pollards Way & The Chase	Charrington Road	Mill Lane	
7	Holybrook	Mill Lane & Carters Rise	A4	Underwood Road	
7	Holybrook	Calcot Place Drive	Carters Rise	Carters Rise	
7	Holybrook	Underwood Road	District Boundary	District Boundary	
7	Tilehurst	Royal Avenue & Garston Crescent	A4	Old Bath Road	
7	Tilehurst	Old Bath Road & Langley Hill	A4	District Boundary	
7	Tilehurst	City Road	District Boundary	Little Heath Road	
7	Tilehurst	Little Heath Road	City Road	District Boundary	
7	Tilehurst	Warborough Avenue	Little Heath Road	Hildens Drive	

ROAD CONTINGENCY TREATMENT NETWORK

ROUTE 8

Route No.	Parish	Road	From	To	Description
8	Tilehurst	Dark Lane	Overdown Road	Long Lane	
8	Tilehurst	Overdown Road	District Boundary	District Boundary	Speed Cushions
8	Tilehurst & Purley on Thames	Long Lane	A329	Sulham Hill	
8	Tilehurst & Purely on Thames	Knowsley Road	Long Lane	A329	Speed Cushions
8	Purley on Thames & Panbourne	A329	District Boundary	A340, Pangbourne	
8	Purley on Thames & Panbourne	Purley Lane, Purley Village & New Hill	A329	A329	
8	Tidmarsh & Panbourne	A340 Tidmarsh Road	Tidmarsh Lane	A329	via The Street
8	Pangbourne	B471 Whitchurch Road	A329 Pangbourne High Street	District Boundary	
8	Pangbourne, Streatley & Basildon	A329	A340 Tidmarsh Road	District Boundary	via Streatley
8	Streatley	A417 Wantage Road	A329 Streatley	District Boundary	
8	Streatley	High Street, Streatley	A329	District Boundary	
8	Bradfield & Englefield	Chalk Pit Farm Road	Bradfield Village	A340 Tidmarsh Road	
8	Bradfield	Ashampstead Road	Bradfield Village	Palmers Hill, Ashampstead	via Pyt House
8	Ashampstead & Aldworth	Unnamed Road	Palmers Hill, Ashampstead	B4009 Four Points	
8	Aldworth & Streatley	B4009	Four Points	A329 Streatley	via Streatley Hill

ROAD CONTINGENCY TREATMENT NETWORK

ROUTE 8 (cont'd)

Route No.	Parish	Road	From	To	Description
8	Pangbourne & Bradfield	Unnamed Road	A340 Pangbourne Village	Ashampstead Road/Common	via Pangbourne Hill, Upper Bowden Farm
8	Pangbourne & Basildon	Pangbourne Road & Aldworth Road	Pangbourne Hill	Bethesda Street	via Upper Basildon
8	Basildon	Bethesda Street & Park Wall Lane	Aldworth Road	A329	
8	Basildon	Ashampstead Road/Unnamed Road	Aldworth Road, Upper Basildon	Ashampstead Road/Common	via Captain Gorse
8	Ashampstead & Yattendon	Yattendon Lane	Ashampstead Road/Common	Yattendon Village	
8	Hermitage & Yattendon	Everington Lane	B4009 Hermitage	Yattendon Village	
8	Hermitage	B4009, Hermitage	Yattendon Road	Priors Court Road	
8	Chieveley	Priors Court Road	Graces Lane	B4009, Hermitage	

ROAD CONTINGENCY TREATMENT NETWORK

ROUTE 9

Route No.	Parish	Road	From	To	Description
9	Padworth, Ufton Nerve & Burghfield	Reading Road & Padworth Road	Red Lane	Goring Lane Roundabout, Burghfield	
9	Burghfield	Reading Road, Burghfield	Goring Lane Roundabout	Theale Road	
9	Burghfield	Burghfield Road	Theale Road	District Boundary	
9	Stratfield Mortimer	Unnamed Road	Padworth Road	St Catherine's Hill, Mortimer	
9	Wokefield	Goring Lane	Goring Lane Roundabout	District Boundary	
9	Stratfield Mortimer	Unnamed Road	Goring Lane Roundabout	St Catherine's Hill, Mortimer	
9	Stratfield Mortimer	Victoria Road	St Catherine's Hill	Hammonds Heath	
9	Stratfield Mortimer	West End Road	St Catherine's Hill	Victoria Road	
9	Stratfield Mortimer	Stephens Road	West End Road	Victoria Road	
9	Stratfield Mortimer	Unnamed Road	Hammonds Heath	Bloomfield Hatch Lane	via The Street, Mortimer
9	Wokefield	Bloomfield Hatch Lane	Unnamed Road	District Boundary	
9	Stratfield Mortimer	Station Road	The Street	The Forehead	
9	Stratfield Mortimer & Beech Hill	The Forehead	Station Road	Trove's Lane	
9	Beech Hill	Beech Hill Road	Trove's Lane	District Boundary	
9	Beech Hill	Trove's Lane	Beech Hill Road	District Boundary	
9	Beech Hill	Cross Lane	Bloomfield Hatch Lane	Beech Hill Road	
9	Theale, Englefield, Ufton Nerve & Padworth	A4	A340 Aldermaston Roundabout	M4 Junction 12	via Theale Bypass
9	Theale	The Green, Church Street & High Street, Theale	A4/A340 Theale Roundabout	A4 Arlington Roundabout	

ROAD CONTINGENCY TREATMENT NETWORK

ROUTE 9 (cont'd)

Route No.	Parish	Road	From	To	Description
9	Theale & Burghfield	Station Road, Theale Road	High Street	Fox & Hounds PH, Sheffield Bottom	
9	Burghfield	Unnamed Road	Fox & Hounds PH, Sheffield Bottom	Burghfield Road	
9	Theale	Waterside Drive & Brunel Road	A4	Station Road, Theale	
9	Theale	Theale Bypass Slip roads	A4	Station Road, Theale	
9	Sulhamstead	Jacques Lane	Fox & Hounds PH, Sheffield Bottom	Folly Lane	
9	Sulhamstead	Folly Lane & Short Heath Lane	Jacques Lane	Island Farm Road	
9	Sulhamstead	Sulhamstead Road	A4	Shortheath Lane	via Sulhamstead Hill
9	Sulhamstead	Hollybush Lane	Reading Road	Shortheath Lane	
9	Burghfield	Hawksworth Road	Reading Road	Clayhill Road	
9	Burghfield	Clayhill Road	School Lane, Burghfield	Sulhamstead Road	
9	Burghfield	School Lane & Recreation Road	Clayhill Road	Reading Road	
9	Burghfield	Bannister Road, Jordans Lane	Hollybush Lane	School Lane, Burghfield	
9	Burghfield	Sulhamstead Road	Clayhill Road	Reading Road	
9	Burghfield	James Lane	Goring Lane	Hermits Hill	
9	Burghfield & Wokefield	Burnthouse Lane	Fullers Lane	Pingewood Road South	
9	Wokefield	Fullers Lane	Burnthouse Lane	District Boundary	
9	Padworth	Padworth Lane	A4	School Road	
9	Padworth	Rectory Road & Triangle	School Lane	Reading Road	

PAVED FOOTWAY TREATMENT NETWORK

Parish/Town	Road	From	To
Aldermaston	Wasing Lane	Dolphin Close	School Entrance
Basildon	Beckfords	Aldworth Rd	School Entrance
Beedon	Westons	Stanmore Rd	School Entrance
Beenham	Back Lane	Stoneyfield	Church Lane
Bradfield	Cock Lane	Ash Grove	School Entrance
Brightwalton	Common Lane	Dunmore Meadow	Unnamed Road
Brimpton	Brimpton Lane	Wasing Road	School Entrance
Bucklebury	Berrys Rd	Broad Lane	School Entrance
Bucklebury	Broad Lane	Donnington Close	Doctors Surgery
Burghfield	Chervil Way	Reading Rd	Doc Surgery Car Park
Burghfield	Clay Hill Rd	Woodlands Ave	The Close
Burghfield	Hollybush Lane	Blands Close	Abbots Road
Burghfield	Jordans Lane	School Lane	Abbots Rd
Burghfield	School Lane (Both)	Jordans Lane	Recreation Ground
Burghfield	Theale Rd	School Rd	End of Layby
Chaddleworth	School Hill	Main Street	School Entrance
Chieveley	Curridge Rd	Chapel Lane	Unnamed Road
Chieveley	East Lane	High St	Doctors Surgery
Chieveley	School Rd	Heathfields	School Entrance
Cold Ash	Cold Ash Hill	The Ridge	School Entrance
Cold Ash	The Ridge	St GabrielsConvent	School Entrance
Cold Ash	Hermitage Road	The Ridge	Ackland Hall
Compton	School Road	Burrell Rd	School Entrance
Compton	Hampstead Norreys Rd	Recreation Centre	Downs School Access
Compton	High St	Compton Manor	Doctors Surgery
East Ilsley	Church Hill	Church Side	Broad Street
Enborne	Unnamed Road	Church Lane	50m East
Englefield	Englefield Rd	Partridge Gdns	School Entrance
Gt Shefford	Blakeney's Field	Wantage Rd	School Entrance
Hampstead Norreys	Newbury Hill	B4001	The Cuttings
Hermitage	Hampstead Nys Rd	Colyer Close	Orchard Close
Holybrook	Carters Rise	Footpath	School Entrance

PAVED FOOTWAY TREATMENT NETWORK (cont'd)

Parish/Town	Road	From	To
Holybrook	Footpath	Underwood Rd	Carters Rise
Hungerford	A338 High Street	Atherton Road	A4 Charnham Street
Hungerford	Croft Rd	Church St	Doctors Surgery
Hungerford	Fairview Rd	South View	Clarks Gardens
Hungerford	Park St/Station Rd	A338 High St	Station
Hungerford	Priory Road	Combe View	School Access
Inkpen	Folly Rd	Unnamed Road	Robins Hill
Kintbury	Gainsborough Ave	Kennet Rd	Burtens Hill
Kintbury	Newbury St	Barn Close	Unnamed Rd behind DR
Lambourn	B4001 High St	Newbury St	Edwards Hill
Lambourn	B4001 Oxford St	Newbury St	The Broadway
Lambourn	Bockhampton Rd	Beales Farm Rd	Outside Surgery
Lambourn	Greenways	Footpath	School Entrance
Mortimer	The Street	Gordon Palmer Close	Church Farm Barns
Mortimer	Victoria Rd	Stephens Rd	Footpath to Croft
Mortimer	Victoria Rd/West End	School Frontage	Car Park Entrance
Newbury	Bartholomew St	Bridge St	Pound St
Newbury	Bridge St	Northbrook St	Mansion House St
Newbury	Cheap St	Market Place	Station
Newbury	Mansion House St	Bridge St	Market Place
Newbury	Market Place	Mansion House St	Cheap St
Newbury	Northbrook St	Oxford St	Bridge St
Newbury	Station Rd	Bartholomew St	A339 Greenham Rd
Newbury	Link Footpath	Catherine Road	Station Road
Newbury	A339 Kings Rd Subway	Bear Lane	Kings Road
Newbury	A339 Kings Rd Subway	Subway Centre	Bear Lane
Newbury	A343 Andover Rd	Dormer Close	Warren Rd
Newbury	B3421 Hambridge Rd	Kings Rd	Bone Lane
Newbury	B3421 Kings Rd	A339 Greenham Rd	Hambridge Rd
Newbury	Bear Lane	Cheap St	A339 Winchcombe Rd
Newbury	Buckingham Rd	A343 Andover Rd	Enborne Rd
Newbury	Church Rd	Love Lane	St Marys Church
Newbury	Digby Rd	Digby Rd	School Entrance

PAVED FOOTWAY TREATMENT NETWORK (cont'd)

Parish/Town	Road	From	To
Newbury	Enborne Rd	Enborne Place	Thomas Askew House
Newbury	Fir Tree Lane	Gaywood Drive	The Firs
Newbury	Footway	Park Way	Faraday Rd Car Park
Newbury	Garford Cres	Valley Rd	School Entrance
Newbury	Henshaw Cres	Valley Rd	School Entrance
Newbury	London Rd	Oxford St	Park Way
Newbury	Maple Cres	Outside No 16	Outside No 34
Newbury	Market St	Cheap St	Bartholomew St
Newbury	Monks Lane	Sutherlands	Entrance to Surgery
Newbury	Newport Rd	A4 London Rd	School Entrance
Newbury	Northcroft Lane	Pembroke Rd	Northcroft Leisure
Newbury	Old Newtown Rd	Newtown Rd	School Entrance
Newbury	Oxford St	London Rd	Oxford Rd
Newbury	Park Lane	Victoria Park	Robin Hood Roundabout
Newbury	Park St	Northbrook St	Park Way
Newbury	Park Way	Wharf St	London Rd
Newbury	Pelican Lane	Oxford St	London Rd
Newbury	Pembroke Rd	Northcroft Rd	West St
Newbury	Robin Hood Subways	Hutton Close	London Rd
Newbury	Rookes Way	A4 Bath Rd	Hospital Entrance
Newbury	St Johns Rbt Subway	A338 Greenham Rd	Greenham Rd
Newbury	St Johns Rbt Subway	Centre of Subway	Greenham Rd
Newbury	St Johns Rd	Chesterfield Rd	Catherine Rd
Newbury	St Marys Rd	London Rd	Victoria Gardens
Newbury	Strawberry/West St	Oxford St	Northcroft Lane
Newbury	The Nightingales	Greenham Rd	School Entrance
Newbury	Wharf Rd	Bear Lane	Park Way
Newbury	Wharf St	Wharf Rd	Market Place
Newbury	A339 Greenham Rd	Bear Lane	St Johns Rd
Newbury	A339 Greenham Rd	St Johns Rd	Bear Lane
Pangbourne	A329 High St	A329 Station Rd	The Square
Pangbourne	A329 Reading Rd	A329 The Square	Horseshoe Rd
Pangbourne	A329 Station Rd	Station Approach	A329 High St

PAVED FOOTWAY TREATMENT NETWORK (cont'd)

Parish/Town	Road	From	To
Pangbourne	A329 The Square	A329 High St	A329 Reading Rd
Pangbourne	B471 Whitchurch Rd	A329 The Square	Doctors Surgery
Pangbourne	Reading Rd	Dunluce Gdns	Briars Close
Pangbourne	Station Approach	A329 Station Rd	Station
Purley	Long Lane	Orchard Close	School Entrance
Purley	Purley Lane	Letgable	School Entrance
Shaw	Love Lane	Yew Gate	School Entrance
Stockcross	Chapel Rd	Ermin St	School Entrance
Streatley	The Coombe	Streatley Hill	School Entrance
Thatcham	A4 London Rd	Outside No. 23	School Entrance
Thatcham	Brownsfield Rd	Car Parks	High St
Thatcham	Derwent Rd	Lower Way	School Entrance
Thatcham	Footpath	Waitrose Car Park	Broadway
Thatcham	Herons Way	Lower Way	School Entrance
Thatcham	High St	A4 Bath Rd	The Broadway
Thatcham	Park Ave	Park Lane	School Entrance
Thatcham	Sagecroft Rd	Shakespeare Rd	Northway
Thatcham	Spurcroft Rd	The Moors	School Entrance
Thatcham	Stoney Lane	Hartmead Road	Station Road
Thatcham	The Broadway	A4 Bath Rd	Church Gate
Thatcham	Wheelers Green Way	Station Rd	Quarrington Close
Theale	Brunel Rd	Station Car Park	Station Rd
Theale	Church St	Deadmans Lane	Lambfields
Theale	Church St	Lambfields	Service Rd
Theale	Englefield Rd	High St	North St
Theale	High St	Station Rd	Roundabout
Theale	Station Rd	Station Steps	High St
Tilehurst	Barton Rd	City Rd	School Entrance
Tilehurst	City Rd	Hildens Drive	District Boundary
Tilehurst	Cotswold Way	School Entrance	Skilton Road
Tilehurst	Downsway	School Entrance	Cotswold Way
Tilehurst	Little Heath Rd	Warborough Ave	Access to "Boxgrove"
Tilehurst	Long Lane	White Lodge Close	Barbaras Meadow

PAVED FOOTWAY TREATMENT NETWORK (cont'd)

Parish/Town	Road	From	To
Tilehurst	Royal Ave/Curtis Rd	Garston Cres	Royal Ave Loop
Tilehurst	Sage Rd	Knowsley Rd	School Entrance
Tilehurst	Warbreck Drive	Knowsley Rd	School Entrance
Tilehurst	Wittenham Ave	Warborough Ave	School Entrance
Wickham	Welford Rd	Baydon Rd	School Entrance
Woolhampton	Woolhampton Hill	Outside School	St Peters Church
Yattendon	Yattendon Lane	Maltbarn Cottage	School Entrance

PUBLIC SURFACE AND MULTI-STOREY CAR PARKS

Roads leading to the following public surface and multi-storey car parks will be treated when snowfall is forecast.

PARISH/TOWN	LOCATION	COMMENTS
Hungerford	Church Street	
Hungerford	Station Approach	
Newbury	Eight Bells	
Newbury	Pelican Lane	
Newbury	Wharf	
Newbury	Bear Lane	
Newbury	Central	Car parks serving Newbury Library, Coach Park and Retail Units
Newbury	West Street	
Newbury	Northcroft Lane	
Newbury	Northbrook Multi Storey	Access roads only
Newbury	Market Street	
Newbury	Northcroft Lane West	
Newbury	Football Club	
Newbury	Goldwell Park	
Newbury	Northcroft Leisure Centre	
Pangbourne	Station Road	
Pangbourne	River Meadow	
Thatcham	Thatcham Station	
Thatcham	Kingsland Centre	
Theale	Theale High Street (East)	Main car park
Theale	Theale High Street (West)	At the rear of No 10 & 12 High Street

SALT BINS AT COUNCIL OFFICES AND PUBLIC BUILDINGS WITH DAILY ACCESS

These bins are owned and maintained by West Berkshire Council

PARISH/TOWN	ROAD	LOCATION	No.
Burghfield	School Lane	Library	1
Calcot	Highview Road Calcot	Highview Day Centre	1
Calcot	Turnhams Green	Council Office	1
Compton	Burrell Road	Village Hall	1
Hungerford	Church Street	Library	1
Hungerford	Ramsbury Drive	Hungerford Day Centre	1
Kintbury	10 High Street	Notrees	1
Lambourn	High Street	Library	1
Mortimer	27 Victoria Road	Library	1
Mortimer	Windmill Road	Windmill Court	1
Newbury	50 Andover Road	York House	1
Newbury	Hutton Close	Shaw Day Centre	1
Newbury	Hutton Close	Willows Edge	1
Newbury	Love Lane, Donnington	Castlecroft Day Centre	1
Newbury	Market Place	Town Hall	1
Newbury	Market Street	Council Office	1
Newbury	Newtown Road	Newbury Phoenix Day Centre	1
Newbury	Pembroke Road	Shopmobility	1
Newbury	The Wharf	Library	1
Newbury	West Street House	Council Office	1
Newbury	Wharf Street	Car Park at the back of the Museum	1
Newbury	Waterside Centre	Waterside Centre	1
Newbury	Shaw House	Shaw House (main building)	1
Pangbourne	Reading Road	Library	1
Thatcham	Bath Road	Library	1
Thatcham	Bath Road	Health Centre	1
Thatcham	Brownsfield Road	Walnut Close Day Centre	1
Thatcham	Brownsfield Road	Walnut Close Residential Home	1
Theale	Church Street	Library	1
Wash Common	Glendale Avenue	Library	1

SALT BINS ON THE PUBLIC HIGHWAY (Parish / Town Council Owned)

These bins are owned and maintained by the Town and Parish Councils

Parish/Town	Road	Location	No.
Aldermaston	Paices Hill	Back of footway outside the Parish Hall	1
Aldermaston	Church Road	Back of footway adjacent to Manor House	1
Aldermaston	Swan Drive / Kingfisher Close	Public Highway	1
Aldermaston	Spring Lane	To the east of "Deerswood"	1
Aldermaston	Soke Road	Adjacent to Alpine Lodge	1
Aldworth	The Glebe	Public Highway	1
Aldworth	Bell Lane	By Recreation Ground	1
Ashampstead	Noakes Hill	Opposite "Noakes Hill" Cottage on other side of road	1
Ashampstead	Palmers Hill	At right corner of opening into field between "Stubbles" and "Leyfield" cottages	1
Ashampstead	Pykes Hill	Near the top of the hill on the sharp bend.	1
Basildon	Kiln Ride	Adjacent access to "Kiln Cottage"	1
Basildon	Hook End Lane	Junction of A329	1
Basildon	Hook End Lane	Junction with Aldworth Road	1
Basildon	Blandys Lane	Junction with Bethesda Street	1
Basildon	Kiln Hill	Public Highway	1
Basildon	Darby Lane	Junction with Aldworth Road (near Red Lion PH)	1
Basildon	Emery Acres	Junction of Aldworth Road	1
Basildon	Mead Lane	Grass verge (opposite road to "The Ridge")	1
Beech Hill	Wood Lane	Grass verge (outside "Coppers")	1
Beech Hill	Trowes Lane	Grass verge (outside Old Elm Tree PH)	1
Beedon	Mount Pleasant	At top of hill on verge opposite Nos.17 and 18	1
Beedon	Stanmore Road	Between South Stanmore Farm & Halfpenny Catch Lane	1
Beedon	Westons	Junction with Stanmore Road	1
Beenham	The Strouds	Outside property No.1	1
Beenham	Un-named Road to St Marys Church	Public Highway	1
Beenham	Church View	Grass verge (opposite No.13)	1
Beenham	Stoneyfield	Grass verge (adjacent to Footpath 5)	1
Beenham	Stoneyfield / Back Lane	Grass verge (outside No.59)	1

SALT BINS ON THE PUBLIC HIGHWAY (Parish / Town Council Owned - cont'd)

These bins are owned and maintained by the Town and Parish Councils

Parish/Town	Road	Location	No.
Beenham	Station Road	Junction of Mallards Way	1
Beenham	Cods Hill	Approx. 50m North of Golf Course entrance	1
Beenham	Lambdens Hill	Near Lambdens Hill Cottages	1
Beenham	Bourne Lane	At junction of PROW	1
Bradfield	Bishops Road	Junction with Mariners Lane	1
Bradfield	Bishops Road	Junction with Rotten Row Hill	1
Bradfield	Cock Lane	From South End Rd. 200m past Heath Rd. on right hand side	1
Bradfield	Hungerford Lane	Grass verge (Opposite Woodpecker Cottage)	1
Bradfield	Rotten Row	Junction with Mariners Lane	1
Bradfield	Rotten Row	Entrance to Bradfield Hall	1
Brightwalton	Holt Lane	Grass verge (junction with B4494) / Top of Pudding Lane	2
Brightwalton	Sparrowbill	Grass verge (junction with B4494)	1
Brightwalton	Common Lane	Opposite "Keepers Cottage"	1
Brightwalton	Holt Lane	Approx. 600m from Pudding Lane	1
Brimpton	Brimpton Lane	Grass verge (by Able Bridge Cottages)	1
Brimpton	Brimpton Lane	Grass verge (by footpath)	1
Brimpton	Brimpton Road	Grass verge (junction with Crookham Common Rd)	1
Brimpton	Brimpton Road	Grass verge (opposite Three Horseshoes PH)	1
Brimpton	Hyde End Lane	Adjacent to "Oak Cottage"	1
Bucklebury	Pease Hill	Public Highway	1
Bucklebury	Briff Lane	Junction with Sadgrove Lane	1
Bucklebury	Paradise Way	Public Highway	1
Bucklebury	Berrys Road	Public Highway	1
Bucklebury	Byles Green	Public Highway	1
Bucklebury	Briff Lane	On verge opposite Greenacres	1
Bucklebury	Sadgrove Lane	On verge opposite Paxton House	1
Bucklebury	The Slade	Just above the houses in The Slade	1
Burghfield	Granby End	Public Highway	1
Burghfield	Pineridge Road	Public Highway	1
Burghfield	Hunters Hill	Public Highway	1
Burghfield	Southwood Gardens	Public Highway	1
Burghfield	Woodlands Avenue	Public Highway	1
Burghfield	Pinchcut	Grass verge (opposite No.9)	1

SALT BINS ON THE PUBLIC HIGHWAY (Parish / Town Council Owned - cont'd)

These bins are owned and maintained by the Town and Parish Councils

Parish/Town	Road	Location	No.
Burghfield	Auclum Close	Outside The Laurels	1
Burghfield	Theale Swing Bridge	Grass verge on south side of bridge (near the electric box)	1
Burghfield Common	Alder Glade	Junction with Blue Bell Drive	1
Burghfield Common	Ash Lane	Burghfield side of ford	1
Burghfield Common	Barn Owl Way	Opposite No.12	1
Burghfield Common	Coltsfoot Close	On verge opposite No.1	1
Burghfield Common	Hawksworth Road	Opposite No.15	1
Burghfield Common	Horseshoe Crescent	Public Highway	1
Burghfield Common	Hunters Hill	Adjacent access to garages	1
Burghfield Common	Lambden Way	On verge opposite Barn Owl Close	1
Burghfield Common	Omers Rise	Junction with Clay Hill Road	1
Burghfield Common	Pine Ridge Road	By sign on verge next to garage block	1
Burghfield Common	Tarragon Way	Outside No.36 Tarragon Way	1
Burghfield Common	Theale Road	Junction with Bennett's Hill	1
Burghfield Common	Valley Road	At the bottom by Stable Close	1
Chaddleworth	Mount Lane	Next to footpath sign	1
Chaddleworth	Norris Field	Junction with Spray Lane	1
Chaddleworth	Norris Field Hill	On uphill side of road name sign	1
Chaddleworth	School Hill	Near school entrance (by Street name plate)	1
Chaddleworth	School Hill	Opposite Purley Farm House (near 30mph sign)	1
Chaddleworth	Tower Hill	Junction with Upper End	1
Chaddleworth	Woolley Cross Road	Woolley Farm	1
Chieveley	Curridge Road	Public Highway	1
Chieveley	East Lane	Public Highway outside Doctor's Surgery)	1
Chieveley	Crabtree Lane	Public Highway	1
Chieveley	Church Lane	Junction with High Street (Black Bin)	1
Cold Ash	Collaroy Road	Near junction with Gladstone Lane	1
Cold Ash	Bucklebury Alley	Grass verge (in front of Foxview)	1
Cold Ash	Wansey Gardens	Public Highway	1
Cold Ash	Lambert Drive	Public Highway	1
Cold Ash	Hatch Gate Close	Grass verge (outside No.20)	1
Cold Ash	Fishers Lane	Grass verge (opposite Green Hills)	1
Cold Ash	Huntingdon Gardens	Public Highway	1

SALT BINS ON THE PUBLIC HIGHWAY (Parish / Town Council Owned – cont'd)

These bins are owned and maintained by the Town and Parish Councils

Parish/Town	Road	Location	No.
Cold Ash	Marston Drive	Grass verge (next to lamp column)	1
Cold Ash	Ashmore Green Road	On verge near entrance to Cleardene Farm	1
Cold Ash	Ashmore Green Road	Opposite Entrance to Thirtover	1
Cold Ash	Ashmore Green Road	Adjacent to telephone box at Village Green	1
Cold Ash	Bucklebury Alley	Junction Drove Lane and end of metalled road	1
Cold Ash	Bucklebury Alley	In passing place 30m from end of metalled road	1
Cold Ash	Collaroy Road	Junction with The Ridge	1
Cold Ash	Fishers Lane	200m from Hermitage Road opposite "Woodbine"	1
Cold Ash	Gladstone Lane	Opposite Castle public house	1
Cold Ash	Hazels Paddock	Opposite No.4	1
Cold Ash	Southend	On verge next to parish sign adjacent No. 75	1
Cold Ash	Stoney Lane	Junction with Ashmore Green Road	1
Compton	Newbury Lane	Public Highway	1
Compton	Shepherds Mount	Outside No.28	1
Compton	Whitewalls Close	25m North of Hockham Road	1
East Garston	Humphreys Lane	Near Garages	1
East Garston	School Lane	Outside the Old Vicarage	1
East Garston	School Lane	Entrance to Lorne Hill Farm	1
East Garston	Newbury Road	Junction with Humpherey's Lane	1
East Garston	Newbury Road	Junction with Front Street	1
East Garston	Lower Ploughly	Un-named Road from Old Haywood Bottom to Ploughly - Grass verge (by road sign)	1
East Garston	The Waldrons	Public Highway (to the rear of No.3)	1
East Garston	Burfords	Grass verge (by telegraph pole outside No.12)	1
East Garston	Downlands	Grass verge (by telegraph pole opposite No.3)	1
East Garston	Rogers Lane	Grass verge (junction with Newbury Road)	1
Englefield	North Street Village	Near Parish notice board	1
Englefield	North Street Village	South end of village (near footpath sign)	1
Frilsham	Hatchets Lane	Junction with Beechfield (by bus stop)	1
Frilsham	Coach Road Hill	At the bottom of the hill	1
Frilsham	Dragon Hill	Near the top outside of Hill Cottage	1

SALT BINS ON THE PUBLIC HIGHWAY (Parish / Town Council Owned – cont'd)

These bins are owned and maintained by the Town and Parish Councils

Parish/Town	Road	Location	No.
Frilsham	Hatchets Lane	At the bottom of Rectory Hill	1
Frilsham	Hawkridge Hill	Near to Hawkridge House	1
Great Shefford	The Close	On verge next to the first street light on right hand side	1
Great Shefford	Fetti Place	Grass verge	1
Great Shefford	Shefford Woodlands	Grass verge	1
Greenham	New Road	Junction with Mandarin Drive	1
Greenham	New Road	South of Chester Close (north of bridleway)	1
Greenham	Dalby Crescent	Outside No.6	1
Greenham	New Road	Opposite St Marys Church (by footpath sign)	1
Greenham	Capability Way	Grass verge (opposite No.18)	1
Greenham	Woodhouse Gardens	Back of footway	1
Greenham	Ascot Close	Junction with Westwood Road	1
Greenham	Dalby Crescent (north)	Outside No.35	1
Greenham	Dalby Crescent (south)	Junction with Westwood Road	1
Greenham	Epsom Crescent	On Green by Car Park	1
Greenham	Greyberry Copse	(1) 15m northeast of No.24, southeast side (2) Westside of Pigeons Farm Junction	2
Greenham	Heads Hill	Halfway up the hill between Thornford Road and houses.	1
Greenham	Lamtarra Close	Junction with Mandarin Drive	1
Greenham	Lamtarra Close	In turning head adjacent No.22	1
Greenham	Pigeons Farm Road	At bottom of one way system	1
Greenham	Pigeons Farm Road	At bottom of hill near junction with Greyberry Copse	1
Greenham	Westwood Road	Junction with Epsom Crescent	1
Greenham	Westwood Road	Junction with Aintree Close	1
Greenham	Westwood Road	Junction with Lingfield Road	1
Greenham	Young Crescent	Grass verge opposite No.2	1
Greenham	Deadmans Lane	Footpath opposite No.28	1
Greenham	Priory Place	Opposite "Bannatyne"	1
Greenham	Laurel Gardens	Outside No.35	1
Greenham	Sandleford Lane	Opposite No.55	1

SALT BINS ON THE PUBLIC HIGHWAY (Parish / Town Council Owned – cont'd)

These bins are owned and maintained by the Town and Parish Councils

Parish/Town	Road	Location	No.
Greenham	Montague Drive	Footpath next to No.26	1
Hampstead Norreys	Forge Hill	East of "T" junction on Hampstead Norreys to Yattendon Road	1
Hermitage	Slanting Hill / Marlston Road	On verge (next to nameplate)	1
Hermitage	Curridge Road	Grass verge (entrance to Arlington Grange)	1
Hermitage	Slanting Hill	Opposite Heathwaite	1
Holybrook	Bayford Drive	Opposite junction with Carters Rise	1
Holybrook	Calbourne Drive	Opposite No.8 (by sub-station)	1
Holybrook	Holybrook Centre	At entrance to centre	1
Hungerford	Sarum Way	Public Highway	1
Hungerford	Croft Road	Public Highway	1
Hungerford	Cherry Grove	Public Highway	1
Hungerford	Cottrell Close	Grass verge (opposite No.30)	1
Hungerford	Hungerford Newtown	Footway near Church (opposite Tally Ho PH)	1
Hungerford	Penny Farthing Close	Grass verge (junction with North Standen Road)	1
Hungerford	Oak Hill (Froxfield)	Grass verge (approach to railway bridge)	1
Hungerford	Clarks Gardens	Public Highway (outside No.12)	1
Hungerford	Lancaster Square	Grass verge (Side of No.33)	1
Hungerford	Atherton Road	Opposite junction to Prospect Road	1
Hungerford	Bourne Vale	Opposite No.30	1
Hungerford	Chantry Mead	Junction with Chiltern Way	1
Hungerford	Chilton Way	Opposite junction with Westbrook Close	1
Hungerford	Chilton Way	Outside No.72	1
Hungerford	Church Way	Junction with Moores Place	1
Hungerford	Church Way	Junction with Chilton Way	1
Hungerford	Fairview Road	Junction with Northview	1
Hungerford	Hillside Road	Adjacent to No.37 Priory Road	1
Hungerford	Homefield Way	Junction with Bourne Vale	1
Hungerford	Kennet Court	Junction with Oxford Street	1
Hungerford	Prospect Road	Junction with Honeyfields	1
Hungerford	Ramsbury Drive	On verge near lamp post No.1	1
Hungerford	Ramsbury Drive	Near street light No.4 on bend near car park	1
Hungerford	Shalbourne Close	Junction with Smitham Bridge Road	1
Hungerford	Tarrant's Hill	Junction with Morley Place	1

SALT BINS ON THE PUBLIC HIGHWAY (Parish / Town Council Owned – cont'd)

These bins are owned and maintained by the Town and Parish Councils

Parish/Town	Road	Location	No.
Hungerford	York Road	Side of No.15	1
Inkpen	Spray Road	Near West Court	1
Inkpen	Bracken Copse	Adjacent to No.1 (near entrance to footpath 26)	1
Kintbury	Church Hill	Grass verge (near telegraph pole)	1
Kintbury	Church Hill	Grass verge (opposite turning for Orpenham Farm)	1
Kintbury	Church Hill	Grass verge (junction of Un-named road to A4)	1
Kintbury	Back Lane	Off Kintbury Road on first bend	1
Kintbury	Church Street	End of steps in Mill Bank	1
Kintbury	Templeton Lane	Junction with Hungerford Road	1
Lambourn	Millfield	Grass verge (adjacent to No.11)	1
Lambourn	Child Street	Adjacent to No.62 (at rear of footway)	1
Lambourn	Stork House Drive	Grass verge (near top of hill)	1
Lambourn	Rockfel Road	Footway (opposite No.46)	1
Lambourn	Woodbury	Grass verge (junction with Newbury Road)	1
Lambourn	Derby Close	Grass verge (junction with Baydon Road)	1
Lambourn	Close End	Junction with Edwards Hill	1
Lambourn	Eastbury Lane	Junction with B4000	1
Lambourn	Greenways	Outside Lambourn primary school and next to fork to Upshire Farm	2
Lambourn	Honey Hill	Junction with Walkers Lane	1
Lambourn	Kingsdown Road	Junction with Maddle Road at Kingsdown stables	1
Lambourn	Market Place	Adjacent to Church wall	1
Lambourn	Northfields	Junction with Wantage Road	1
Lambourn	Sheepdrove	Near television mast	1
Lambourn	The Park	Adjacent No.16	1
Lambourn	Uplands Lane	Halfway up the hill on the sharp lefthand bend	1
Lambourn	Upper Lambourn	Outside Weathercock House	1
Lambourn	Woodbury	Junction with Newbury Road	1
Leckhampstead	Egypt Hill Corner	Grass verge	1
Midgham	School Hill	Grass verge junction with Windmill Lane	1
Midgham	Midgham Green	Opposite access to Midgham Croft (east verge)	1
Midgham	Midgham Hill	Approximately 50m north of Coach and Horses public house	1
Midgham	School Hill	Junction with Birds Lane	1
Newbury	Bruan Road	Outside No.7	1

SALT BINS ON THE PUBLIC HIGHWAY (Parish / Town Council Owned – cont'd)

These bins are owned and maintained by the Town and Parish Councils

Parish/Town	Road	Location	No.
Newbury	Cheriton Close	Public Highway	1
Newbury	Conifer Crest	Junction of Normay Rise	1
Newbury	Courtlands Road	Junction of Greenlands Road	1
Newbury	Croft Road	Public Highway	1
Newbury	Curling Way	Junction of Gaywood Drive with Rosemoor Gardens	2
Newbury	Enborne Place	Adjacent to No.17A	1
Newbury	Falkland Drive	Public Highway	1
Newbury	Falkland Garth	Junction of Essex Street	1
Newbury	Gaskell Mews	Public Highway	1
Newbury	Glendale Avenue	Outside No.2	1
Newbury	Goldwell Drive	Outside No.11	1
Newbury	Gorselands	Public Highway	1
Newbury	Pear Tree Lane	Junction with Kiln Road	1
Newbury	Kingsland Grange	Public Highway	1
Newbury	Leys Gardens	Public Highway	1
Newbury	Lipscombe Close	Public Highway	1
Newbury	Ludlow Close	Outside No.14	1
Newbury	Meadow Road	Junction of Paddock Road	1
Newbury	Monica Gardens	Next to Shaw Cemetery	1
Newbury	Monkswood Close	Public Highway	1
Newbury	Newport Road	Outside No.66	1
Newbury	Northwood Drive	Junction of Kiln Road	1
Newbury	Overbecks	Junction with Gaywood Drive	1
Newbury	Pond Close	Junction of Elizabeth Avenue / Turning circle at the end of the road	2
Newbury	Rockingham Road	Near junction of St Michaels Road	1
Newbury	Sidestrand Road	Public Highway (x2)	2
Newbury	St Leger Court	Grass verge (near sign)	1
Newbury	Stanley Road	Footway (adjacent to wall of 46 Queens Road)	1
Newbury	Sunley Close	Outside No.5	1
Newbury	The Glade	Public Highway	1
Newbury	Mallards Court	Public Highway	1
Newbury	West Mills	Near swing bridge	1
Newbury	Westlands Road	Public Highway	1

SALT BINS ON THE PUBLIC HIGHWAY (Parish / Town Council Owned – cont'd)

These bins are owned and maintained by the Town and Parish Councils

Parish/Town	Road	Location	No.
Newbury	Westmead Drive	Junction of Paddock Road	1
Newbury	Woodside	Public Highway	1
Newbury	Apple Tree Close	Public Highway	1
Newbury	Austin Gardens	Do not place against wall of No.1	1
Newbury	Badgers Ridge	Outside No.2	1
Newbury	Bunkers Hill	Side of No.7	1
Newbury	Craven Road	Side of Garages to the rear of "Wentworth Lodge", Craven Road	1
Newbury	Cheviot Close	Junction Glendale Avenue	1
Newbury	Conifer Crest	Junction with A343 Andover Road	1
Newbury	Conifer Crest	On verge near No.21	1
Newbury	Dysons Close	Junction with Russell Road	1
Newbury	Falkland Garth	Junction with Essex Street	1
Newbury	Ferrier Grove	Near junction with The Nightingales	1
Newbury	Fieldridge	Junction with Stoney Lane	1
Newbury	Friars Road	Junction with Newtown Road	1
Newbury	Gaywood Drive	Junction with Turnpike Road	1
Newbury	Harrington Close	Adjacent to No.25	1
Newbury	Montgomery Road	Junction with Bartlemy Road	1
Newbury	Porter End	Junction with Westwood Road	1
Newbury	Smallridge Road	Junction with Andover Road	1
Newbury	Three Acre Road	Junction with Roebuts Close	1
Newbury	Gaywood Drive	Outside Dorothy Court	1
Newbury	Alleyway from Wharf Road	Corn Exchange	1
Newbury	Christie Heights	Near to Junction with The Nightingales	1
Newbury	Holbourne Close	Junction with Glendale Avenue	1
Newbury	The Nightingales	Junction of Christie Heights	2
Padworth	Padworth Close	Grass verge	1
Padworth	Fallows Road	Grass verge (junction with A340)	1
Pangbourne	Thames Avenue	Junction with B471 (by streetname plate)	1
Pangbourne	Cedar Drive	Back of footway	1
Pangbourne	Green Lane / Courtlands Hill	Grass verge	1
Pangbourne	St James Close	Grass verge	1

SALT BINS ON THE PUBLIC HIGHWAY (Parish / Town Council Owned – cont'd)

These bins are owned and maintained by the Town and Parish Councils

Parish/Town	Road	Location	No.
Pangbourne	Chilton Walk	Grass verge by footway link	1
Pangbourne	Berecourt Road	Junction with Pangbourne Hill	1
Pangbourne	Hartslock Court	Outside Nos.27 to 33	1
Pangbourne	St James Close	(1) Outside No.8 (2) Outside village hall	2
Pangbourne	Stokes View	Junction with Pangbourne Hill	1
Peasemore	Palmer Close	Junction with Field Road	1
Peasemore	Field Road	Opposite Hillgreen Lane	1
Peasemore	Field Road	Junction of Princes Lane	1
Peasemore	Beedon Common	Junction with Peasemore Road	1
Purley-on-Thames	Nursery Gardens	Junction with A329	1
Purley-on-Thames	Purley Village	Junction with Lister Close / Farm Close	1
Purley-on-Thames	Apple Close	Junction with Orchard Close	1
Purley-on-Thames	Clarendon Rise	Junction with Long Lane	1
Purley-on-Thames	Hazel Road	Grass verge (opposite No.40)	1
Purley-on-Thames	Menpes Road	Grass verge (opposite No.23)	1
Purley-on-Thames	Allison Gardens	Junction with Westridge Avenue	1
Purley-on-Thames	Beech Road	(1) Pangbourne end junction with A328 (qty. 2) (2) Reading end at the top of right hand bend (qty. 1)	3
Purley-on-Thames	Glebe Road	Adjacent to No.38 Purley Rise	1
Purley-on-Thames	Goodliffe Gardens	On paving slab adjacent streetlight No.5	1
Purley-on-Thames	Goodliffe Gardens	Near No.25	1
Purley-on-Thames	Hazel Road	Junction with Hucklebury Close	1
Purley-on-Thames	Hucklebury Close	Junction with Hazel Road	1
Purley-on-Thames	Menpes Road	On Westward Fields estate	1
Purley-on-Thames	Roebuck Rise	Near junction with A329	1
Purley-on-Thames	Sherwood Rise	Opposite junction with Belleisle	1
Purley-on-Thames	Skerritt Way	Junction with Hazel Road	1
Purley-on-Thames	The Hydes	On Westward Fields estate near garages not outside No.15!	1
Purley-on-Thames	Theobald Drive	Junction with Oxford Road	1
Purley-on-Thames	Westbury Lane	Junction with Glebe Road	1
Purley-on-Thames	Lister Close	Second bin adjacent to the school side entrance	1
Purley-on-Thames	Chiltern Close	Before 1 st House	1

SALT BINS ON THE PUBLIC HIGHWAY (Parish / Town Council Owned – cont'd)

These bins are owned and maintained by the Town and Parish Councils

Parish/Town	Road	Location	No.
Purley-on-Thames	Primrose Close	Before 1 st House	1
Purley-on-Thames	Thames View	Before 1 st House	1
Purley-on-Thames	Simons Close	25m in on left hand side	1
Shaw-cum-Donnington	Shop Lane	Junction with Oxford Road (north side)	1
Shaw-cum-Donnington	Love Lane	Junction with Northern Avenue	1
Shaw-cum-Donnington	Kingsley Close	Grass verge where road splits	1
Shaw-cum-Donnington	Lampacres	Grass verge	1
Shaw-cum-Donnington	Church Lane	Grass verge (near overflow car park)	1
Shaw-cum-Donnington	Northern Avenue	Grass verge (outside No.5)	1
Shaw-cum-Donnington	Owen Road	On verge to side of footpath not outside No.7	1
Speen	Church Lane	Verge adjacent to Sextons Cottage	1
Speen	Caunter Road	Entrance to "the Pines"	1
Speen	Speen Lane	Cul-de-Sac	1
Speen	Un-named Road to Bagnor	Public Highway	1
Speen	Rookwood	Junction with Snake Lane	1
Stanford Dingley	Jennetts Hill	Public Highway	1
Stanford Dingley	Clay Hill	Public Highway	1
Stanford Dingley	Casey Court	Junction with Jennetts Hill	1
Stanford Dingley	Jennetts Hill	At bottom of the hill	1
Streatley	Rectory Road	Junction with A417 Wantage Road	1
Streatley	Rectory Road	Half way along Rectory Road	1
Streatley	The Coombe	Top of cul-de-sac	1
Streatley	The Coombe	Junction with the Bull Meadow	1
Streatley	Lewendon Wood - (Stichens Green Road)	Entrance to Golf Course (200m South of junction with B4009)	1
Streatley	Southridge Pightie	Grass verge (near Pightie Cottages)	1
Streatley	Southridge Pightie	Grass verge (near Southridge Farm)	1
Streatley	Bennets Wood	Junction of Lewington Hill and Bennets Wood Road	1

SALT BINS ON THE PUBLIC HIGHWAY (Parish / Town Council Owned – cont'd)

These bins are owned and maintained by the Town and Parish Councils

Parish/Town	Road	Location	No.
Streatley	Bennets Wood	Half way up hill	1
Streatley	Bull Meadow	Junction with Hill Gardens	1
Streatley	Rectory Road	Junction with A417	1
Streatley	The Coombe	Adjacent entrance to Hillview	1
Streatley	High Street	Near "Snowdrop Cottage", Streatley Meadows	1
Sulhamstead	Hollybush Lane	Omers Gully (by railings)	1
Sulhamstead	Three Firs Way	Public Highway (outside No.17)	1
Thatcham	Link Way	Public Highway	1
Thatcham	Robertsfield	Public Highway	1
Thatcham	Yarrow Close	Public Highway	1
Thatcham	Ashbourne Way	Grass verge (near school)	1
Thatcham	Masefield Road	Grass verge	1
Thatcham	Lawrences Way	Grass verge (by lamp column)	1
Thatcham	Withybed Way	Grass verge	1
Thatcham	Snowdrop Copse	Grass verge (junction with Broadmeadow End)	1
Thatcham	Mallow Gardens	Back of footway (adjacent to No.29)	1
Thatcham	Cowslip Crescent	Grass verge	1
Thatcham	Mersey Way	Back of footway (junction with Bowling Green Road)	1
Thatcham	Skillman Drive	Back of footway	1
Thatcham	Bluebell Way	Back of footway (side of No.17)	1
Thatcham	Bluebell Way	On roundabout junction with Foxglove Way	1
Tidmarsh	Tidmarsh Lane	On bend against brick wall	1
Tilehurst	Fairford Road	On verge (junction with Fullbrook Crescent)	1
Tilehurst	The Sadlers	Public Highway	1
Tilehurst	Meadowside	Public Highway	1
Tilehurst	Hillview Close	Public Highway	1
Tilehurst	Curlew Drive	Opposite No.62 (near garages)	1
Tilehurst	Cornwall Close	Grass verge (end of Devonshire Gardens)	1
Tilehurst	Clanfield Crescent	Grass verge (junction with Cotswold Way)	1
Tilehurst	Wanhope Way	Grass verge (junction with Cotswold Way)	1
Tilehurst	Swinbrook Close	Grass verge (junction with Fairford Road)	1
Tilehurst	Yew Tree Rise	Opposite No.91	1
Tilehurst	Bay Tree Rise	Grass verge (Opposite No.30)	1
Tilehurst	Bradwell Road	Outside of No.6	1

SALT BINS ON THE PUBLIC HIGHWAY (Parish / Town Council Owned – cont'd)

These bins are owned and maintained by the Town and Parish Councils

Parish/Town	Road	Location	No.
Tilehurst	Broom Close	Adjacent No.11	1
Tilehurst	Condor Close	Junction to car park opposite No.30	1
Tilehurst	Dell Road	At brow of hill	1
Tilehurst	Dell Road	At junction with footpath to Overdown Road	1
Tilehurst	Devonshire Gardens	Side of No.17	1
Tilehurst	Fairway Avenue	Outside Nos.58 and 59	1
Tilehurst	Fairway Avenue	Adjacent to No.113	1
Tilehurst	Fulbrook Crescent	Junction of Oregon Ave with Redwood Way	1
Tilehurst	Kirkfell Close	On verge outside No.27	1
Tilehurst	Lamorna Crescent	Junction with Trelawney Drive	1
Tilehurst	Magpie Way	Between Nos.16 to 18	1
Tilehurst	Meadowside	Off Clement Mead	1
Tilehurst	Prince William Drive	Junction with Lamorna Crescent	1
Tilehurst	Redwood Way	Junction with Oregon Avenue	1
Tilehurst	Robin Way	Outside No.2 and No.23	2
Tilehurst	Sheraton Drive	Junction with Clements Mead	1
Tilehurst	Shipton Close	Junction with Dell Road	1
Tilehurst	Shipton Close	At top of steep hill	1
Tilehurst	Starlings Drive	Junction with Partridge Drive	1
Tilehurst	The Knoll	Opposite side of No.2a	1
Tilehurst	Royal Avenue	Between Empress Way & Sovereign Way	1
Tilehurst	Avington Close	Next to Lamp Column No.3	1
Tilehurst	Home Croft	Outside the "Cornwell Centre"	1
Tilehurst	Goldcrest Way	Public Highway	1
Tilehurst	Withy Close	Bottom of Withy Close	1
Tilehurst	Fairford Road	Grass verge (Junction with Tring Road)	1
Tilehurst	Tring Road	Grass verge (Junction with Overdown Road)	1
Tilehurst	Ullswater Drive	Opposite No.16	1
Tilehurst	Vicarage Wood Way	Next to electrical sub-station	1
Tilehurst	Warley Rise	Opposite No.39	1
Tilehurst	Westwood Row	Junction with Southerndene Close	1
Tilehurst	Yew Tree Rise	On the triangle at the Langley Hill junction	1
Tilehurst	Birkhall Close	Junction with Empress Way	1
Tilehurst	Aston Avenue	Junction with Childrey Way	1

SALT BINS ON THE PUBLIC HIGHWAY (Parish / Town Council Owned – cont'd)

These bins are owned and maintained by the Town and Parish Councils

Parish/Town	Road	Location	No.
Tilehurst	Barbrook Close	Junction with Ullswater Drive	1
Tilehurst	Bowfell Close	Public Highway	1
Welford	Church Hill	Grass verge near the bend	2
Welford	Welford Road	Grass verge entrance to Village Hall	1
Welford	Mant Close	Grass verge on the bend	2
Welford	The Row	Top of steep hill (near field entrance past first cottage)	1
West Ilsley	Burys Lane	Between West Ilsley Village and Oxfordshire Boundary	5
West Ilsley	The Maltings	Public Highway	1
Wokefield	Lockram Lane	Grass verge (opposite "April Cottage")	1
Woolhampton	Victor Place	Back of footway (by lamp column)	1
Woolhampton	Orchard Close	Junction with Woolhampton Hill (by telegraph pole)	1
Woolhampton	Rowlands Copse	Grass verge outside No.6	1
Woolhampton	Railside	Grass verge at entrance	1
Woolhampton	Carbinswood Lane	At bend	1
Woolhampton	Cods Hill	Outside "Hill House"	1
Woolhampton	Woolhampton Hill	In lay-by opposite Driftwood	1
Yattendon	Burnt Hill	Grass verge (outside "Redwood")	1
Yattendon	Burnt Hill	Junction with Yattendon Lane	1
Yattendon	Scratchface Lane	Grass verge (top of slope down to Yattendon Road)	1

ROAD SNOW CLEARANCE NETWORK

ROUTE 1

Route No.	Parish	Road	From	To	Description
1	Lambourn	B4001 Wantage Road	District Boundary	Oxford Street	
1	Lambourn	Unnamed Road	District Boundary	B4001	Road to Trabbs Farm
1	Lambourn	Sheepdrove Road	Drove Farm	Oxford Street	
1	Lambourn	Oxford Street & Market Place	Mill Lane	Newbury Street	
1	Lambourn	Mill Lane	Newbury Road	Oxford Street	
1	Lambourn	Parsonage Lane	Market Place	Big Lane	
1	Lambourn	Big Lane & Broadway	Parsonage Lane	Oxford Street	
1	Lambourn	B4000 Upper Lambourn Road	Big Lane	District Boundary	
1	Lambourn	High Street, Upper Lambourn	B4000 Upper Lambourn Road	B4000 Upper Lambourn Road	Loop through village
1	Lambourn	Maddle Road	High Street	End of highway	
1	Lambourn	Malt Shovel Lane	B4000	Drain Hill	
1	Lambourn	Drain Hill	End of highway	B4000 Upper Lambourn Road	
1	Lambourn	Folly Road	B4000 Upper Lambourn Road		
1	Lambourn	Baydon Road	Parsonage Lane	Ermin Street	
1	Lambourn	Crowle Road	High Street	Baydon Road	
1	Lambourn	High Street, Lambourn	Market Place	Crowle Road	
1	Lambourn	B4000	Crowle Road	Ermin Street	via Hungerford Hill
1	Lambourn	Newbury Street	High Street, Lambourn	Mill Lane	
1	Lambourn, East Garston & Great Shefford	Newbury Road	Mill Lane	A338 Great Shefford	
1	Lambourn	Bockhampton Road	Newbury Road	Station Road	

ROAD SNOW CLEARANCE NETWORK

ROUTE 1 (cont'd)

Route No.	Parish	Road	From	To	Description
1	Lambourn	Edwards Hill	Station Road	High St, Lambourn	
1	Lambourn	Close End	Edwards Hill	End of highway	
1	Lambourn	Greenways	Edwards Hill	End of highway	
1	Lambourn, East Garston & Great Shefford	Baydon Road	District Boundary	A338	via Ermin Street
1	Lambourn	Unnamed Road to Ramsbury	Ermin Street	District Boundary	via Membury Industrial Estate
1	Lambourn	B4001	B4000 Ermin Street	District Boundary	
1	Lambourn, Great Shefford, Welford & Boxford	Newbury Road	A338 Great Shefford	Oxford Road	via Boxford
1	Kintbury	High Street, Boxford	Rood Hill	B4000 Ermin Street	
1	Speen	Station Road	A4	Grove Road	
1	Shaw-cum-Donnington	Love Lane	B4494 Oxford Road	B4009 Long Lane	
1	Newbury	Brummel Road	A4 Western Avenue	Grove Road	
1	Hungerford	A338	Ermin Street	A4 Bath Road	
1	Hungerford	Charnham Park	A4 Bath Road	B4192	
1	Hungerford	B4192	A4 Charnham Street	District Boundary	
1	Welford	Hoe Benham Lane	A4	B4000 Baydon Road	
1	Lambourn, Great Shefford, Welford & Boxford	B4000	A338	A4	
1	Stockcross	Chapel Road / Rookwood	B4000	B4000	
1	Great Shefford	A338	B4000	Great Shefford	

ROAD SNOW CLEARANCE NETWORK

ROUTE 2

Route No.	Parish	Road	From	To	Description
2	Hungerford	Church Street	A338	Church Way	
2	Hungerford	Church Way	Church Street	Atherton Road	
2	Hungerford	Atherton Road	Church Way	A338 High Street	
2	Hungerford	Priory Road & Inkpen Road (part)	A338 High Street	Inkpen Road	via John O Gaunt
2	Hungerford	Station Road	Park Street	End of highway	
2	Hungerford	Fairfiew Road & Priory Avenue	Park Street	Priory Road	
2	Hungerford, Inkpen & Kintbury	Inkpen Road	Park Street	Weavers Lane	
2	Hungerford	A4	District Boundary	A338	
2	Hungerford	A338	A4 Charnham Street	District Boundary	via High Street, Hungerford
2	Kintbury & Welford	A4	A338 Eddington Hill	Hoe Benham Lane	
2	Speen & Newbury	A4	Hoe Benham Lane	A34/Bath Rd Rbt East	
2	Inkpen	Weavers Lane & Folly Road	Craven Road	Post Office Road	
2	Inkpen & Combe	Unnamed Road & Church Lane	Weavers Lane	District boundary	via Combe
2	Inkpen	Unnamed Road	Unnamed Road	Post Office Road	via Wergs Barn
2	Inkpen	Post Office Road	Bell Lane	Folly Road	
2	West Woodhay	Pebble Hill	Rooksnest Lane	The Green	
2	West Woodhay	The Green	Pebble Hill	UNR to West Woodhay	
2	West Woodhay	UNR to West Woodhay	The Green	Rooksnest Lane	
2	West Woodhay	Rooksnest Lane	UNR to West Woodhay	Trapps Hill	

ROAD SNOW CLEARANCE NETWORK

ROUTE 2 (cont'd)

Route No.	Parish	Road	From	To	Description
2	West Woodhay	Trapps Hill	Rooksnest Lane	UNR to Rooksnest Lane	
2	Kintbury	Kintbury Road	Folly Road	Blandy's Hill	
2	Kintbury	Pebble Hill	Blandy's Hill	Rooknest Lane	
2	Kintbury	Rooknest Lane	Pebble Hill	Post Office Road	
2	Kintbury	Blandy's Hill	Kintbury Road	Inkpen Road	
2	Kintbury	Inkpen Road	Blandy's Hill	High Street, Kintbury	
2	Kintbury	Newbury Street	Station Road	Burtens Hill	
2	Kintbury	Holt Road	Burtens Hill	Old Hat	
2	Kintbury & Hampstead Marshall	Unnamed Road	Old Hat	Holtwood Road	
2	Hampstead Marshall & Speen	Park Lane/Milkhouse Road	Holtwood Road	A4	
2	Hampstead Marshall, Enborne & Newbury	Enborne Road	Park Lane	Bartholomew Street	
2	Enborne	Church Lane	Enborne Road	Vanners Lane	
2	Enborne	Unnamed Road	Craven Arms PH	Vanners Lane	
2	Enborne	Skinners Green Lane	Church Lane	Wheatlands Lane	
2	Enborne	Wheatlands Lane	Skinners Green Lane	Enborne Street	
2	Newbury	Buckingham Road	Enborne Road	A343 Andover Road	
2	Newbury	Fifth Road	Buckingham Road	Valley Road	

ROAD SNOW CLEARANCE NETWORK

ROUTE 2 (cont'd)

Route No.	Parish	Road	From	To	Description
2	Newbury	Kingsbridge Road	Enborne Road	Fifth Road	
2	Newbury	Valley Road & Elizabeth Avenue	Fifth Road	Essex Street	
2	Newbury	Bartlemy Road	Valley Road	A343 Andover Road	
2	Newbury	Essex Street	A343 Andover Road	Wheatlands Lane	
2	Newbury	Villiers Way, Glendale Ave, Normay Rise & Meyrick Drive	Enborne Street	Enborne Street	Loop
2	Newbury	A343 Andover Road	A343 St Johns Roundabout	District Boundary	
2	Newbury	Newtown Road	A343 St Johns Roundabout	Monks Lane	
2	Newbury	Monks Lane	A343 Andover Road	A339	
2	Newbury	Chandos Road & Wendon Road	Newtown Road	A343 Andover Road	
2	Newbury	A343 St Johns Road	A343 St Johns Roundabout	A339	
2	Newbury	Link Road & Station Road	A343 St Johns Road	A339	
2	Newbury	A339	A343 Greenham Roundabout	Monks Lane	
2	Greenham	A339	Monks Lane	District Boundary (Swan PH)	
2	Newbury	Racecourse View Road	Hambridge Road (Roundabout)	Racecourse Road (Roundabout)	
2	Newbury	Shaw Road	Robin Hood Roundabout	Love Lane	
2	Shaw, Cold Ash & Chieveley	B4009 Long Lane	Love Lane	Priors Court Road	

ROAD SNOW CLEARANCE NETWORK

ROUTE 3

Route No.	Parish	Road	From	To	Description
3	Great Shefford & Chaddleworth	A338 Wantage Road	Church Street, Great Shefford	District Boundary	
3	Chaddleworth	Buckham Hill	A338 Wantage Road	Botmoor Way	
3	Boxford, Welford & Chaddleworth	Hangmanstone Lane	Botmoor Way	Boxford	
3	Chaddleworth	Sheephouse Way	Hangmanstone Lane	Main Street	
3	Brightwalton	Spray Lane	Thicket	Spray Lane	
3	Brightwalton	Common Lane	Spray Lane	B4494 Wantage Road	
3	Brightwalton	Long Lane	Common Lane	B4494 Wantage Road	
3	Leckhampstead	Unnamed Road & Shop Lane (part)	Main Street	B4494 Wantage Road	via Leckhampstead Thicket
3	Boxford & Leckhampstead	Unnamed Road	Hangmanstone Lane	B4494 Wantage Road	via Rowbury Farm
3	Farnborough, Brightwalton, Leckhampstead, Winterbourne, Chieveley, Shaw-Cum-Donnington & Newbury	B4494	District Boundary	Oxford Road	
3	Winterbourne	Unnamed Road	B4494 Wantage Road	Winterbourne Road	
3	Winterbourne & Boxford	Winterbourne Road	Unnamed Road	Rood Hill	
3	Farnborough, East Ilsley & West Ilsley	Copperage Road & Fidlers Lane	B4494 Wantage Road	Abingdon Road	
3	East Ilsley	East Ilsley Village	Fiddlers Lane	A34 southbound slip	via High Street, Broad Street & Church Hill
3	Peasemore	Sheep Leaze Lane	B4494 Wantage Road, Lilley	Field Road	

ROAD SNOW CLEARANCE NETWORK

ROUTE 3 (cont'd)

Route No.	Parish	Road	From	To	Description
3	Brightwalton	Long Lane	Common Lane	Manor Farm	
3	Leckhampstead	Hill Green Road	Unnamed Road	Field Farm	
3	Peasemore	Unnamed Road	Prince's Lane	Mud Lane	
3	Peasemore	Sheep Leaze Lane	Field Road	Hailey Lane	
3	Peasemore & Beedon	Hailey Lane & Stanmore Road	Sheep Leaze Lane	Oxford Road	
3	East Ilsley	Ball Pit Road	Hailey Lane	Fidlers Lane	
3	Winterbourne	Unnamed Road	Winterbourne Road	Unnamed Road	Towards Pit King Farm
3	Winterbourne	Unnamed Road	B4494 Wantage Road	Unnamed Road	Towards Winterbourne
3	Beedon	Old Street	Mud Lane	Oxford Road	
3	Leckhampstead	Hill Green Lane	Mud Lane	B4494 Wantage Road	via Hillgreen
3	Chieveley & Beedon	Oxford Road	Graces Lane	A34 northbound slips	
3	Chieveley	Graces Lane	Oxford Road	School Lane	
3	Chieveley	High Street Chieveley & Downend Lane	School Road	Oxford Road	
3	Chieveley	School Road	High Street, Chieveley	B4494 Wantage Road	
3	Chieveley	East Lane	High Street	Oxford Street	

ROAD SNOW CLEARANCE NETWORK

ROUTE 4

Route No.	Parish	Road	From	To	Description
4	East Ilsley	Abingdon Road	A34	Fidlers Lane	
4	East Ilsley & Compton	Cow Lane	Broad Street, East Ilsley	Cheseridge Road	
4	Compton	Ilsley Road	Cheseridge Road	Churn Road	
4	Compton	High Street, Compton	Churn Road	Horn Street	
4	Compton	School Road	Horn Street	Shephards Hill	
4	Compton & Aldworth	Aldworth Road	Shephards Hill	B4009 Haw Lane	
4	Compton & Hampstead Norreys	Newbury Road	Ilsley Road	B4009 Newbury Hill, Hampstead Norreys	
4	Hampstead Norreys	Water Street	Newbury Road	B4009 Church Street	
4	Compton	Coombe Road	Aldworth Road	Unnamed Road	Including Fork in the Road
4	Hampstead Norreys & Yattendon	Unnamed Road	B4009 Forge Hill	Unnamed Road	Opposite Everington Farm
4	Yattendon	Unnamed Road	Unnamed Road (Opposite Everington Farm)	Chapel Lane	
4	Hermitage, Aldworth & Hampstead Norreys	B4009	Yattendon Road, Hermitage	Four Points	via Hampstead Norreys
4	Bucklebury & Hermitage	Marlston Road	B4009, Hermitage	Pease Hill	via Bucklebury Village
4	Bucklebury	Unnamed Road	Pease Hill	Chapel Row, Blade Bone PH	via Hillfoot
4	Bucklebury & Beenham	Hatch Lane	Chapel Row, Blade Bone PH	Kiff Green	

ROAD SNOW CLEARANCE NETWORK

ROUTE 4 (cont'd)

Route No.	Parish	Road	From	To	Description
4	Frilsham	Unnamed Road	Chapel Lane	Hatchets Lane	
4	Frilsham	Hatchets Lane	Unnamed Road	Unnamed Road	Near Frilsham Manor Farm
4	Frilsham	Wellhouse Lane	Unnamed Road	Marlston Road	
4	Beenham & Woolhampton	Cods Hill	A4 Bath Road	Woolhampton Hill	
4	Woolhampton	Unnamed Road	Kiff Green	Woolhampton Hill	
4	Woolhampton	Woolhampton Hill	Unnamed Road	A4	
4	Beenham	Unnamed Road	Southend Road	A4	via Beenham Stocks
4	Newbury, Thatcham, Midgham, Woolhampton & Beenham	A4	Robin Hood Roundabout	A340 Aldermaston Roundabout	
4	Newbury	A339	Robin Hood Roundabout	A343 Greenham Roundabout	
4	Speen & Chieveley	Oxford Road, Newbury	B4494 Wantage Road Roundabout	A34	
4	Chieveley	Arlington Lane	Oxford Road	B4494 Wantage Road	
4	Chieveley	Curridge Road	B4009 Hermitage	Oxford Road	

ROAD SNOW CLEARANCE NETWORK

ROUTE 5

Route No.	Parish	Road	From	To	Description
5	Speen & Newbury	A4	A34/Bath Rd Rbt East	Robin Hood Roundabout	
5	Newbury, Shaw & Chieveley	A339	Robin Hood Roundabout	A34	
5	Newbury	Mill Lane & Boundary Road North	A339	Kings Road	
5	Newbury	Bone Lane	Mill Lane	Hambridge Road	
5	Newbury	Hambridge Road & Kings Road	A4	A339	
5	Newbury	Kiln Road & Turnpike Road	B4009 Shaw Road	A4	Speed Cushions
5	Newbury	Fir Tree Lane	Turnpike Road	A4	
5	Newbury	Avonway	Turnpike Road	Gaywood Drive	
5	Newbury	Gaywood Drive	Avonway	Fir Tree Lane	
5	Newbury	Waller Drive	Stoney Lane	Turnpike Road	
5	Thatcham	Tull Way	A4	Northfield Road	
5	Thatcham	Unnamed Road & Floral Way	Cold Ash Road	A4	
5	Thatcham	Lower Way	A4	The Moors	
5	Thatcham	The Moors	Lower Way	A4	
5	Thatcham	Ilkley Way	The Moors	The Moors	
5	Thatcham	Braemore Close & Urquhart Road	Ilkley Way	Station Road	
5	Thatcham	The Broadway & Station Road	The Moors	A4	
5	Thatcham	Station Road	The Moors	Pipers Way	
5	Thatcham	Stoney Lane	A4	Station Road	Speed Cushions
5	Thatcham	Pipers Way	Station Road	A4	
5	Thatcham	Unnamed Road	Pipers Way	Thornford Road	via Cookham Hill

ROAD SNOW CLEARANCE NETWORK

ROUTE 5 (cont'd)

Route No.	Parish	Road	From	To	Description
5	Thatcham & Greenham	Burys Bank Road	Greenham Road	Unnamed Road (Crookham Hill)	
5	Thatcham	Henwick Lane / Gordon Road & Bowling Green Road	A4 Bath Road	Tull Way	
5	Thatcham	Westfield Road	Henwick Lane	Northfield Road	
5	Greenham & Newbury	Greenham Road	A339	Burys Bank Road	via Pyle Hill
5	Greenham & Newbury	Pinchington Lane	Greenham Road	A339	
5	Greenham	Nightingales & Greenlands Road	Greenham Road	Greenham Road	
5	Greenham	Racecourse Road	Greenham Road	New Road	
5	Greenham	New Road	Racecourse Road	Westwood Road	
5	Greenham	Westwood Road	New Road	Greenham Road	
5	Greenham	Thornford Road	Crookham Common Road	A339	
5	Greenham	New Road	Burys Bank Road	Greyberry Copse Road	
5	Greenham	A339	Monks Lane	District Boundary (Swan PH)	
5	Greenham	Hyde Lane	A339	District Boundary	
5	Thatcham & Brimpton	Unnamed Road through Crookham Common	Thornford Road	Brimpton Road	
5	Brimpton	Brimpton Lane	Brimpton Road	B3051	via Brimpton Village
5	Brimpton & Midgham	Brimpton Road	B3051	District Boundary	
5	Brimpton	Brimpton Road	A4	Brimpton Village	
5	Brimpton & Wasing	B3051	District Boundary	A340 Calleva Roundabout	
5	Aldermaston	Un-named Road	B3051	A340 Paices Hill	
5	Aldermaston	A340 Aldermaston Road	A340 Calleva Roundabout	District Boundary (Tadley)	Including Tadley Triangle

ROAD SNOW CLEARANCE NETWORK

ROUTE 5 (cont'd)

Route No.	Parish	Road	From	To	Description
5	Aldermaston	Reading Road	A340 Tadley Triangle	Welshmans Road	
5	Aldermaston	Welshmans Road	Reading Road	District Boundary	
5	Aldermaston & Padworth	A340 Paices Hill	A340 Calleva Roundabout	A4	via Aldermaston Village
5	Brimpton	Unnamed Road	Brimpton Village	Back Lane	
5	Aldermaston & Wasing	Wasing Lane	Back Lane	A340 Aldermaston Village	
5	Aldermaston	Church Road	A340 Aldermaston Village	Spring Lane	
5	Aldermaston	Red Lane	Spring Lane	Reading Road	
5	Cold Ash	Ashmore Green Road	Tull Way	Cold Ash Hill	
5	Cold Ash	Stoney Lane	Turnpike Road	Ashmore Green Road	
5	Greenham	Westwood Road	New Road	Greenham Road	
5	Greenham	Thornford Road	Crookham Common Road	A339	

ROAD SNOW CLEARANCE NETWORK

ROUTE 6

Route No.	Parish	Road	From	To	Description
6	Thatcham	Northfield Road	A4	Heath Lane	
6	Cold Ash	Cold Ash Road/Cold Ash Hill	Northfield Road	Fishers Lane	via Cold Ash Village
6	Cold Ash	Hermitage Road	Fishers Lane	B4009 Long Lane, Curridge	via Red Shute Hill
6	Thatcham	Sagecroft Road	Northfield Road	Park Lane	
6	Thatcham	Park Lane	Sagecroft Road	Park Avenue	
6	Thatcham	Park Avenue	Park Lane	A4	
6	Thatcham	Harts Hill Road	A4	Broad Lane, Bucklebury	
6	Cold Ash, Thatcham & Bucklebury	The Ridge, Burdens Heath	Cold Ash Hill	Harts Hill Road	
6	Bucklebury	Broad Lane	Harts Hill Road	Hungerford Lane, Southend	via Upper Bucklebury
6	Bradfield	Southend Road	Hungerford Lane	Bradfield Village	
6	Bradfield	Union Road	Southend Road	Common Hill	
6	Bradfield	Hungerford Lane	South End Road	Cock Lane	
6	Bradfield	Cock Lane	Hungerford Hill	Back lane	
6	Stanford Dingley	Burnt Hill Road	Back lane	Yattendon Lane	
6	Bradfield	Mariners Lane	Southend Road	Bishops Road	
6	Bradfield	Bishops Road	Mariners Lane	Cock Lane	
6	Bradfield	Cock Lane	Bishops Road	Hungerford Lane	
6	Bradfield & Englefield	Common Hill	Bradfield Village	A340	
6	Englefield & Tidmarsh	A340	A4 Theale Roundabout	Tidmarsh Lane	
6	Englefield	The Street, Englefield	A340	End of highway	

ROAD SNOW CLEARANCE NETWORK

ROUTE 6 (cont'd)

Route No.	Parish	Road	From	To	Description
6	Theale	Englefield Road	A340	Church Street, Theale	
6	Theale	Deadmans Lane	Englefield Road	Church Street, Theale	
6	Tilehurst	A4	M4 Junction 12	District Boundary	
6	Tilehurst	Pincent's Kiln (Sainsburys Loop)	A4	A4	
6	Holybrook	Charrington Road	A4	A4	
6	Holybrook	Pollards Way & The Chase	Charrington Road	Mill Lane	
6	Holybrook	Mill Lane & Carters Rise	A4	Underwood Road	
6	Holybrook	Calcot Place Drive	Carters Rise	Carters Rise	
6	Holybrook	Underwood Road	District Boundary	District Boundary	
6	Tilehurst	Old Bath Road & Langley Hill	A4	District Boundary	
6	Tilehurst	City Road	District Boundary	Little Heath Road	
6	Tilehurst	Little Heath Road	City Road	District Boundary	
6	Tilehurst	Warborough Avenue	Little Heath Road	Hildens Drive	

ROAD SNOW CLEARANCE NETWORK

ROUTE 7

Route No.	Parish	Road	From	To	Description
7	Tilehurst	Dark Lane	Overdown Road	Long Lane	
7	Tilehurst	Overdown Road	District Boundary	District Boundary	
7	Tilehurst & Purley on Thames	Long Lane	A329	Sulham Hill	
7	Tilehurst & Purely on Thames	Knowsley Road	Long Lane	A329	Speed Cushions
7	Purley on Thames & Panbourne	A329	District Boundary	A340, Pangbourne	
7	Purley on Thames & Panbourne	Purley Lane, Purley Village & New Hill	A329	A329	
7	Tidmarsh & Panbourne	A340 Tidmarsh Road	Tidmarsh Lane	A329	via The Street
7	Pangbourne	B471 Whitchurch Road	A329 Pangbourne High Street	District Boundary	
7	Pangbourne, Streatley & Basildon	A329	A340 Tidmarsh Road	District Boundary	via Streatley
7	Streatley	A417 Wantage Road	A329 Streatley	District Boundary	
7	Streatley	High Street, Streatley	A329	District Boundary	
7	Bradfield & Englefield	Chalk Pit Farm Road	Bradfield Village	A340 Tidmarsh Road	
7	Bradfield	Ashampstead Road	Bradfield Village	Palmers Hill, Ashampstead	via Pyt House
7	Ashampstead & Aldworth	Unnamed Road	Palmers Hill, Ashampstead	B4009 Four Points	
7	Ashampstead	Palmers Hill / Holly Lane & Dog Lane	Whitemoor Lane	B4009 Haw Lane	

ROAD SNOW CLEARANCE NETWORK

ROUTE 7 (cont'd)

Route No.	Parish	Road	From	To	Description
7	Aldworth & Streatley	B4009	Four Points	A329 Streatley	via Streatley Hill
7	Pangbourne & Bradfield	Unnamed Road	A340 Pangbourne Village	Ashampstead Road/Common	via Pangbourne Hill, Upper Bowden Farm
7	Pangbourne & Basildon	Pangbourne Road & Aldworth Road	Pangbourne Hill	Bethesda Street	via Upper Basildon
7	Basildon	Bethesda Street & Park Wall Lane	Aldworth Road	A329	
7	Basildon	Ashampstead Road/Unnamed Road	Aldworth Road, Upper Basildon	Ashampstead Road/Common	via Captain Gorse
7	Basildon	Unnamed Road	Ashampstead Road	Aldworth Road	
7	Basildon	Aldworth Road	Unnamed Road	Bethesda Street	
7	Basildon	Unnamed Road	Aldworth Road	Unnamed Road	
7	Tidmarsh	Tidmarsh Lane	A340 The Street	Dark Lane	
7	Pangbourne & Bradfield	Dark Lane	Tidmarsh Lane	Ashampstead Road	
7	Ashampstead & Yattendon	Yattendon Lane	Ashampstead Road/Common	Yattendon Village	
7	Ashampstead	Sucks Lane / Pyke's Hill	Yattendon Lane	Palmers Hill	
7	Hermitage & Yattendon	Everington Lane	B4009 Hermitage	Yattendon Village	
7	Hermitage	B4009, Hermitage	Yattendon Road	Priors Court Road	
7	Chieveley	Priors Court Road	Graces Lane	B4009, Hermitage	

ROAD SNOW CLEARANCE NETWORK

ROUTE 8

Route No.	Parish	Road	From	To	Description
8	Padworth, Ufton Nerve & Burghfield	Reading Road & Padworth Road	Red Lane	Goring Lane Roundabout, Burghfield	
8	Burghfield	Reading Road, Burghfield	Goring Lane Roundabout	Theale Road	
8	Burghfield	Burghfield Road	Theale Road	District Boundary	
8	Stratfield Mortimer	Unnamed Road	Padworth Road	St Catherine's Hill, Mortimer	
8	Wokefield	Goring Lane	Goring Lane Roundabout	District Boundary	
8	Stratfield Mortimer	Unnamed Road	Goring Lane Roundabout	St Catherine's Hill, Mortimer	
8	Stratfield Mortimer	Victoria Road	St Catherine's Hill	Hammonds Heath	
8	Stratfield Mortimer	West End Road	St Catherine's Hill	Victoria Road	
8	Stratfield Mortimer	Stephens Road	West End Road	Victoria Road	
8	Stratfield Mortimer	Unnamed Road	Hammonds Heath	Bloomfield Hatch Lane	via The Street, Mortimer
8	Wokefield	Bloomfield Hatch Lane	Unnamed Road	District Boundary	
8	Stratfield Mortimer	Station Road	The Street	The Forehead	
8	Stratfield Mortimer & Beech Hill	The Forehead	Station Road	Trove's Lane	
8	Beech Hill	Beech Hill Road	Trove's Lane	District Boundary	
8	Beech Hill	Trove's Lane	Beech Hill Road	District Boundary	
8	Beech Hill	Cross Lane	Bloomfield Hatch Lane	Beech Hill Road	
8	Theale, Englefield, Ufton Nerve & Padworth	A4	A340 Aldermaston Roundabout	M4 Junction 12	via Theale Bypass
8	Theale	The Green, Church Street & High Street, Theale	A4/A340 Theale Roundabout	A4 Arlington Roundabout	

ROAD SNOW CLEARANCE NETWORK

ROUTE 8 (cont'd)

Route No.	Parish	Road	From	To	Description
8	Theale & Burghfield	Station Road, Theale Road	High Street	Fox & Hounds PH, Sheffield Bottom	
8	Burghfield	Unnamed Road	Fox & Hounds PH, Sheffield Bottom	Burghfield Road	
8	Theale	Waterside Drive & Brunel Road	A4	Station Road, Theale	
8	Theale	Theale Bypass Slip roads	A4	Station Road, Theale	
8	Sulhamstead	Folly Lane & Short Heath Lane	Jacques Lane	Island Farm Road	
8	Sulhamstead	Sulhamstead Road	A4	Shortheath Lane	via Sulhamstead Hill
8	Sulhamstead	Hollybush Lane	Reading Road	Shortheath Lane	
8	Burghfield	Hawksworth Road	Reading Road	Clayhill Road	
8	Burghfield	Clayhill Road	School Lane, Burghfield	Sulhamstead Road	
8	Burghfield	School Lane & Recreation Road	Clayhill Road	Reading Road	
8	Burghfield	Bannister Road, Jordans Lane	Hollybush Lane	School Lane, Burghfield	
8	Burghfield	Sulhamstead Road	Clayhill Road	Reading Road	
8	Burghfield	James Lane	Goring Lane	Hermits Hill	
8	Burghfield & Wokefield	Burnthouse Lane	Fullers Lane	Pingewood Road South	
8	Wokefield	Fullers Lane	Burnthouse Lane	District Boundary	
8	Wokefield	Palmers Lane/Riders Lane	Burnthouse Lane/Fullers Lane Junction	Goring Lane	
8	Padworth	Padworth Lane	A4	School Road	
8	Padworth	Rectory Road & Triangle	School Lane	Reading Road	

ROAD SNOW CLEARANCE NETWORK

ROUTE 9

Route No.	Parish	Road	From	To	Description
9	Newbury	Oxford Street	A4	Northbrook Street	
9	Newbury	London Road	The Broadway	Robin Hood roundabout	
9	Newbury	Strawberry Hill	Old Bath Road	West Street	
9	Newbury	West Street	Strawberry Hill	Northcroft lane	
9	Newbury	Pembroke Road	West Street	Northcroft lane	To be salt by C&E resources
9	Newbury	Northcroft lane	West Street	To Leisure Centre	
9	Newbury	Northbrook Street & Bridge Street	London Road	Mansion House Street	
9	Newbury	Mansion House Street & Market Place	Bridge Street	Bear Lane	
9	Newbury	Bear Lane	Market Place	A339	
9	Newbury	Cheap Street	Bear Lane	A339	
9	Newbury	Market Street	Cheap Street	Bartholomew Street	
9	Newbury	Bartholomew Street	Mansion House Street	A343 St Johns roundabout	
9	Newbury	Park Way & Wharf Road	London Road	Bear Lane	
9	Newbury	Wharf Street	Park way	Market place	Rising Bollards
9	Newbury	Buckingham Road	Enborne Road	A343 Andover Road	
9	Newbury	Fifth Road	Buckingham Road	Valley Road	
9	Newbury	Valley Road & Elizabeth Avenue	Fifth Road	Essex Street	
9	Newbury	Essex Street	A343 Andover Road	Elizabeth Avenue	

ROAD SNOW CLEARANCE NETWORK

APPENDIX H (cont'd)

ROUTE 9 (cont'd)

Route No.	Parish	Road	From	To	Description
9	Newbury	Link Road & Station road	A343 St Johns Road	A339	
9	Greenham	Pigeons Farm Road & Greyberry Copse Road	New Road	New Road	
9	Hungerford	Park Street, Hungerford	A338 High Street	Inkpen Road	
9	Hungerford & Kintbury	Hungerford Lane	Park Street, Hungerford	Hingh Street, Kintbury	
9	Kintbury	High Street, Kintbury	Hungerford lane	Inkpen Road	
9	Kintbury	Station Road	Inkpen Road	A4	
9	Tilehurst	Royal Avenue & Garston Crescent	A4	Old Bath Road	
9	Tilehurst & Burghfield	Station Road, Theale Road	High Street	Fox & Hounds PH, Sheffield Bottom	
9	Sulhamstead	Jacques Lane	Fox & Hounds PH, Sheffield Bottom	Folly Lane	
9	Sulhamstead	Bottom lane	Sulhamstead Road	Jaques lane	
9	Sulhamstead	Sulhamstead Road	A4	Glebe farm, Ufton Nervet	Via Sulhamstead hill
9	Ufton Nervet	Un-named Road & Camp Road	Ufton Nervet Village	Padworth Road	
9	Burghfield	Theale Road & Hose Hill	Sheffield Bottom	Burghfield Village	Via Hose Hill

PAVED FOOTWAY SNOW CLEARANCE NETWORK

Parish/Town	Road	From	To
Aldermaston	Wasing Lane	Dolphin Close	Hinds Head PH
Basildon	Beckfords	Aldworth Rd	School Entrance
Beedon	Westons	Stanmore Rd	School Entrance
Beenham	Back Lane	Stoneyfield	Church Lane
Bradfield	Cock Lane	Ash Grove	School Entrance
Brightwalton	Common Lane	Dunmore Meadow	Unnamed Road
Brimpton	Brimpton Lane	Wasing Road	School Entrance
Bucklebury	Berrys Rd	Broad Lane	School Entrance
Bucklebury	Broad Lane	Donnington Close	Doctors Surgery
Burghfield	Chervil Way	Reading Rd	Doc Surgery Car Park
Burghfield	Clay Hill Rd	Woodlands Ave	The Close
Burghfield	Hollybush Lane	Blands Close	Abbots Road
Burghfield	Jordans Lane	School Lane	Abbots Rd
Burghfield	School Lane (Both)	Jordans Lane	Recreation Ground
Burghfield	Theale Rd	School Rd	End of Layby
Chaddleworth	School Hill	Main Street	School Entrance
Chieveley	Curridge Rd	Chapel Lane	Unnamed Road
Chieveley	East Lane	High St	Doctors Surgery
Chieveley	School Rd	Heathfields	School Entrance
Cold Ash	Cold Ash Hill	The Ridge	School Entrance
Cold Ash	The Ridge	St GabrielsConvent	School Entrance
Cold Ash	Hermitage Road	The Ridge	Ackland Hall
Compton	School Road	Burrell Rd	School Entrance
Compton	Hampstead Norreys Rd	Recreation Centre	Downs School Access
Compton	High St	Compton Manor	Doctors Surgery
East Ilsley	Church Hill	Church Side	Broad Street
Enborne	Unnamed Road	Church Lane	50m East
Englefield	Englefield Rd	Partridge Gdns	School Entrance
Gt Shefford	Blakeney's Field	Wantage Rd	School Entrance
Hampstead Norreys	Newbury Hill	B4001	The Cuttings
Hermitage	Hampstead Nys Rd	Colyer Close	Orchard Close
Holybrook	Carters Rise	Footpath	School Entrance

PAVED FOOTWAY SNOW CLEARANCE NETWORK (cont'd)

Holybrook	Footpath	Underwood Rd	Carters Rise
Hungerford	A338 High Street	Atherton Road	A4 Charnham Street
Hungerford	Croft Rd	Church St	Doctors Surgery
Hungerford	Fairview Rd	South View	Clarks Gardens
Hungerford	Park St/Station Rd	A338 High St	Station
Hungerford	Priory Road	Combe View	School Access
Inkpen	Folly Rd	Unnamed Road	Robins Hill
Kintbury	Gainsborough Ave	Kennet Rd	Burtens Hill
Kintbury	Newbury St	Barn Close	Unnamed Rd behind DR
Lambourn	B4001 High St	Newbury St	Edwards Hill
Lambourn	B4001 Oxford St	Newbury St	The Broadway
Lambourn	Bockhampton Rd	Beales Farm Rd	Outside Surgery
Lambourn	Greenways	Footpath	School Entrance
Mortimer	The Street	Gordon Palmer Close	Church Farm Barns
Mortimer	Victoria Rd	Stephens Rd	Footpath to Croft
Mortimer	Victoria Rd/West End	School Frontage	Car Park Entrance
Newbury	Bartholomew St	Bridge St	Pound St
Newbury	Bridge St	Northbrook St	Mansion House St
Newbury	Cheap St	Market Place	Station
Newbury	Mansion House St	Bridge St	Market Place
Newbury	Market Place	Mansion House St	Cheap St
Newbury	Northbrook St	Oxford St	Bridge St
Newbury	Station Rd	Bartholomew St	A339 Greenham Rd
Newbury	Link Footpath	Catherine Road	Station Road
Newbury	A339 Kings Rd Subway	Bear Lane	Kings Road
Newbury	A339 Kings Rd Subway	Subway Centre	Bear Lane
Newbury	A343 Andover Rd	Dormer Close	Warren Rd
Newbury	B3421 Hambridge Rd	Kings Rd	Bone Lane
Newbury	B3421 Kings Rd	A339 Greenham Rd	Hambridge Rd
Newbury	Bear Lane	Cheap St	A339 Winchcombe Rd
Newbury	Buckingham Rd	A343 Andover Rd	Enborne Rd
Newbury	Church Rd	Love Lane	St Marys Church
Newbury	Digby Rd	Digby Rd	School Entrance

PAVED FOOTWAY SNOW CLEARANCE NETWORK (cont'd)

Newbury	Enborne Rd	Enborne Place	Thomas Askew House
Newbury	Fir Tree Lane	Gaywood Drive	The Firs
Newbury	Footway	Park Way	Faraday Rd Car Park
Newbury	Garford Cres	Valley Rd	School Entrance
Newbury	Henshaw Cres	Valley Rd	School Entrance
Newbury	London Rd	Oxford St	Park Way
Newbury	Maple Cres	Outside No 16	Outside No 34
Newbury	Market St	Cheap St	Bartholomew St
Newbury	Monks Lane	Sutherlands	Entrance to Surgery
Newbury	Newport Rd	A4 London Rd	School Entrance
Newbury	Northcroft Lane	Pembroke Rd	Northcroft Leisure
Newbury	Old Newtown Rd	Newtown Rd	School Entrance
Newbury	Oxford St	London Rd	Oxford Rd
Newbury	Park Lane	Victoria Park	Robin Hood Roundabout
Newbury	Park St	Northbrook St	Park Way
Newbury	Park Way	Wharf St	London Rd
Newbury	Pelican Lane	Oxford St	London Rd
Newbury	Pembroke Rd	Northcroft Rd	West St
Newbury	Robin Hood Subways	Hutton Close	London Rd
Newbury	Rookes Way	A4 Bath Rd	Hospital Entrance
Newbury	St Johns Rbt Subway	A338 Greenham Rd	Greenham Rd
Newbury	St Johns Rbt Subway	Centre of Subway	Greenham Rd
Newbury	St Johns Rd	Chesterfield Rd	Catherine Rd
Newbury	St Marys Rd	London Rd	Victoria Gardens
Newbury	Strawberry/West St	Oxford St	Northcroft Lane
Newbury	The Nightingales	Greenham Rd	School Entrance
Newbury	Wharf Rd	Bear Lane	Park Way
Newbury	Wharf St	Wharf Rd	Market Place
Newbury	A339 Greenham Rd	Bear Lane	St Johns Rd
Newbury	A339 Greenham Rd	St Johns Rd	Bear Lane
Newbury	Highwood Copse Way	A339 Newtown Rd	School Entrance
Pangbourne	A329 High St	A329 Station Rd	The Square
Pangbourne	A329 Reading Rd	A329 The Square	Horseshoe Rd

PAVED FOOTWAY SNOW CLEARANCE NETWORK (cont'd)

Pangbourne	A329 Station Rd	Station Approach	A329 High St
Pangbourne	A329 The Square	A329 High St	A329 Reading Rd
Pangbourne	B471 Whitchurch Rd	A329 The Square	Doctors Surgery
Pangbourne	Reading Rd	Dunluce Gdns	Briars Close
Pangbourne	Station Approach	A329 Station Rd	Station
Purley	Long Lane	Orchard Close	School Entrance
Purley	Purley Lane	Letgable	School Entrance
Shaw	Love Lane	Yew Gate	School Entrance
Stockcross	Chapel Rd	Ermin St	School Entrance
Streatley	The Coombe	Streatley Hill	School Entrance
Thatcham	A4 London Rd	Outside No. 23	School Entrance
Thatcham	Brownsfield Rd	Car Parks	High St
Thatcham	Derwent Rd	Lower Way	School Entrance
Thatcham	Footpath	Waitrose Car Park	Broadway
Thatcham	Hérons Way	Lower Way	School Entrance
Thatcham	High St	A4 Bath Rd	The Broadway
Thatcham	Park Ave	Park Lane	School Entrance
Thatcham	Sagecroft Rd	Shakespeare Rd	Northway
Thatcham	Spurcroft Rd	The Moors	School Entrance
Thatcham	Stoney Lane	Hartmead Road	Station Road
Thatcham	The Broadway	A4 Bath Rd	Church Gate
Thatcham	Wheelers Green Way	Station Rd	Quarrington Close
Theale	Brunel Rd	Station Car Park	Station Rd
Theale	Church St	Deadmans Lane	Englefield Road
Theale	Englefield Rd	High St	North St
Theale	High St	Station Rd	Roundabout
Theale	Station Rd	Station Steps	High St
Tilehurst	Barton Rd	City Rd	School Entrance
Tilehurst	City Rd	Hildens Drive	District Boundary
Tilehurst	Cotswold Way	School Entrance	Skilton Road
Tilehurst	Downsway	School Entrance	Cotswold Way
Tilehurst	Little Heath Rd	Warborough Ave	Access to "Boxgrove"
Tilehurst	Long Lane	White Lodge Close	Barbaras Meadow

PAVED FOOTWAY SNOW CLEARANCE NETWORK (cont'd)

Tilehurst	Royal Ave/Curtis Rd	Garston Cres	Royal Ave Loop
Tilehurst	Sage Rd	Knowsley Rd	School Entrance
Tilehurst	Warbreck Drive	Knowsley Rd	School Entrance
Tilehurst	Wittenham Ave	Warborough Ave	School Entrance
Wickham	Welford Rd	Baydon Rd	School Entrance
Woolhampton	Woolhampton Hill	Outside School	St Peters Church
Yattendon	Yattendon Lane	Maltbarn Cottage	School Entrance

FOOTBRIDGE TREATMENT NETWORK

PARISH/TOWN	BRIDGE NAME	LOCATION
Newbury	Monkey Bridge	Kennet and Avon Canal, at rear of properties 23-33 Russell Road, Newbury
Newbury	Northcroft River	Between Monkey Bridge and Northcroft Sports Centre
Shaw Cum Donnington	St Marys	River Lambourn, Footpath from Church Road, Shaw (Trinity School) – A339 Subway
Hungerford	Diamond Jubilee	Kennet and Avon Canal, adjacent to A338 road bridge (Bridge St/High St)

WINTER SERVICE DUTY OFFICER ROSTER

Week Commencing	Duty Officer
Monday 30 October 2023	
Monday 6 November 2023	
Monday 13 November 2023	
Monday 20 November 2023	
Monday 27 November 2023	
Monday 4 December 2023	
Monday 11 December 2023	
Monday 18 December 2023	
Monday 25 December 2023	
Monday 1 January 2024	
Monday 8 January 2024	
Monday 15 January 2024	
Monday 22 January 2024	
Monday 29 January 2024	
Monday 5 February 2024	
Monday 12 February 2024	
Monday 19 February 2024	
Monday 26 February 2024	
Monday 4 March 2024	
Monday 11 March 2024	
Monday 18 March 2024	
Monday 25 March 2024	

RESPONSIBILITY
ACTING AS DUTY OFFICER FOR COUNCIL ROADS
LIAISON WITH WEATHER FORECASTER (METEO GROUP UK)
INFORMING OTHER COUNCILS, AGENTS AND MEDIA AS REQUIRED

Duty Officer 24 hour mobile number:

Duty Officer	Work Office Number	Work Mobile Number	Home Number

WINTER SERVICE CALL OUT GUIDELINES

FORECAST WEATHER

- A** R.S.T. above freezing
 - (i) + 4° C or above
 - (ii) above 0° C, below +4° C
- B** R.S.T. at or below 0° C
 - (i) 0° C to -3° C
 - (ii) below -3° C
- C** B (i) or B (ii) with rain beforehand
- D** Hoar Frost / Ice
- E** Freezing fog
- F** Freezing rain
- G** Snow
 - (i) light falls up to 30 mm
 - (ii) falls over 30 mm

FORECAST ROAD CONDITIONS

- 1** Road surface dry
- 2** Road surface wet but may dry
- 3** Road surface wet
- 4** Road surface dry but may become wet

RECOMMENDED ACTION

- a) No Precautionary salting.
- b) Partial salt - wet patches, major structures, high ground etc.
- c) Inspections at a time to enable any necessary action to be taken before conditions become critical.
- d) Full pre-salt to be completed before onset of freezing conditions.
- e) Full pre-salt after rain has finished.
- f) Salting crews to remain in Depot awaiting instructions.
- g) Road conditions to be monitored by duty officer using ice prediction system.

ROAD CONDITIONS	FORECAST									
	A (i)	A (ii)	B(i)	B(ii)	C	D	E	F	G(i)	G(ii)
1	a	a	a	b		d	d		d	d, f
2	a	g	c	b, c	e	d	d		d	d, f
3	a	g	d	d	e	d	d	d, f	d	d, f
4	a	g	g	b		d	d		d	d, f

DUTY OFFICER TO DETERMINE TIMING OF SALTING RUNS AND RATES OF SPREAD DEPENDING ON FORECAST DETAILS

THE ABOVE TABLE IS FOR GUIDANCE ONLY

DUTY FORECASTER SHOULD BE CONSULTED AS NECESSARY

WEST BERKSHIRE COUNCIL WINTER SERVICE DAILY ACTION REPORT

DATE		TIME OF DECISION		TIME OF ACTION	
------	--	------------------	--	----------------	--

1: HAZARDS

HAZARDS	Y / N	Hours
Hoar Frost		
Ice		
Snow		
Freezing Rain		

LOCATION	MINIMUM FORECAST TEMPERATURE
Min. RST	

2: PROPOSED ACTION

	ACTION Y/N	FULL PRESALT	
		Time of Action	Rate (g/m ²)
Road Primary Treatment Network			
Road Secondary Treatment Network			
Road Snow Clearance Network			
Road Contingency Treatment Network			
Paved Footway Snow Clearance Network			

3: COMMENTS / ADDITIONAL INFORMATION

Name:.....

Date.....

CONTRACTOR'S WINTER SERVICE DAILY ACTION REPORT

SUPERVISOR	DATE & TIME OF INSTRUCTION		WBC DUTY OFFICER		TYPE OF RUN		SIGNATURE OF DRIVER confirming start & finish times	SIGNATURE OF SUPERVISOR
	DATE & TIME OF ACTION							
OPERATIVES	VEHICLE REG	ROUTE	TIME TREATMENT STARTED	TIME TREATMENT FINISHED	ROS g/m ²	SALT USED (T)		
		1						
		2						
		3						
		4						
		5						
		6						
		7						
		8						
		9						
TIME FIRST OUT:		COMMENTS/INSTRUCTIONS ETC.						
TIME LAST OUT:								
BREAKDOWNS		SALT: Salt on road/Gritter observed spreading LOCATION: ROUTE: TIME SUPERVISOR'S REMARKS (if any)						

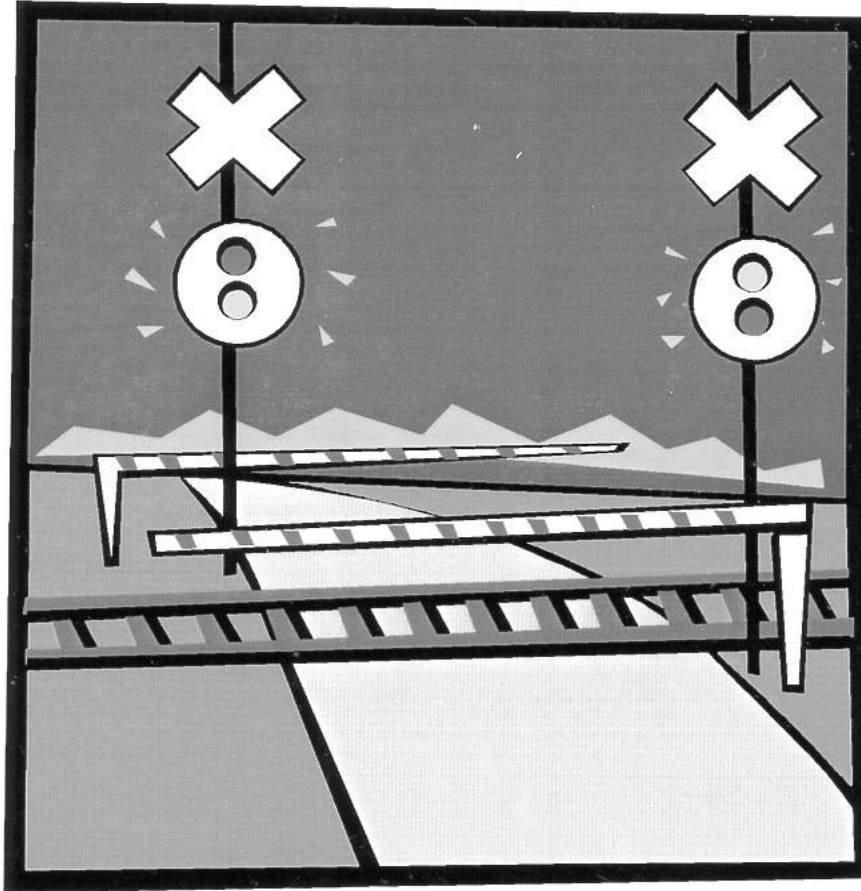
REQUEST FOR SALTING FORM

DATE		TIME OF CALL		OFFICER	
-------------	--	---------------------	--	----------------	--

Nature of Request:

Requested by:		
Salting Route:		
Action:		
<table border="1" style="width: 100%; border-collapse: collapse;"> <tr> <td style="width: 50%;">Contractor: Volker Highways Ltd</td> <td style="width: 50%;">Instruction Number: 23/24-</td> </tr> </table>	Contractor: Volker Highways Ltd	Instruction Number: 23/24-
Contractor: Volker Highways Ltd	Instruction Number: 23/24-	

SORTED IF NOT SALTED!



**HELP US TO KEEP RAILWAY LEVEL
CROSSINGS IN SAFE WORKING ORDER**

DO NOT GRIT OR SALT THEM

CLEARING SNOW AND ICE FROM PAVEMENTS AND PUBLIC SPACES

This guide is designed to help you to act in a neighbourly way by safely clearing snow and ice from pavements and public spaces.

Will I be held liable if someone falls on a path I have cleared?

There is no law preventing you from clearing snow and ice on the pavement outside your property, pathways to your property or public spaces.

It is very unlikely that you would face any legal liability, as long as you are careful, and use common sense to ensure that you do not make the pavement or pathway clearly more dangerous than before. People using areas affected by snow and ice also have responsibility to be careful themselves.

What can I do to help clear snow and ice from pavements and public spaces?

Practical advice from highway engineers is given below. This is not a comprehensive list.

- Start early: it is much easier to remove fresh, loose snow compared to compacted ice that has been compressed by people walking on it.
- **Do not use hot water.** This will melt the snow, but may replace it with black ice, increasing the risk of injury.
- Be a good neighbour: some people may be unable to clear snow and ice on paths leading to their property or indeed the footway fronting their property. Snowfall and cold weather pose particular difficulties for them gaining access to and from their property or walking to the shops.
- If shovelling snow, consider where you are going to put it, so that it does not block people's paths, or block drainage channels. This could shift the problem elsewhere.
- Make a pathway down the middle of the area to be cleared first, so you have a clear surface to walk on. Then you can shovel the snow from the centre to the sides.
- Spreading some salt on the area you have cleared will help to prevent any ice forming. Table salt or dishwasher salt will work, but avoid spreading on plants or grass as they may be damaged by it. A few grams (a tablespoon) for each square metre you clear should work. The salt found in salting bins will be needed for keeping roads clear.

Particular care and attention should be given to steps and steep gradients to ensure snow and ice is removed. You might need to apply additional salt to these areas.

- Use the sun to your advantage. Removing the top layer of snow will allow the sun to melt any ice beneath; however you will need to cover any ice with salt to stop it refreezing overnight.
- If there is no salt available, then a little sand or ash is a reasonable substitute. It will not have the same de-icing properties as salt but should offer grip under foot.

CLEARING SNOW AND ICE FROM PAVEMENTS AND PUBLIC SPACES (cont'd)

Where can I find out more information about what I can do in an emergency?

The Preparing for Emergencies web pages on GOV.UK contain useful information on how you can prepare for the impacts of all emergencies. The pages can be found at:

<https://www.gov.uk/government/publications/preparing-for-emergencies>

Why is the Government publishing this information?

During the severe winter in 2009/10, many people across the country worked very hard to keep our transport network open. This included many members of the public who cleared pavements and public spaces around their homes. Some people, however, were deterred from taking action to clear pavements and other public spaces because they feared that they might be sued.

An independent review of the transport sector's response to the severe weather of 2009/10 recommended that the Department for Transport should publish this note on good practice for members of the public in clearing snow and ice from footways and other public spaces. The Local Government Association published a report on behalf of Councils which reached the same conclusion. The Government is committed, as a key part of the Big Society agenda, to remove the barriers which may unnecessarily prevent people from helping themselves and those around them.

Recommendations

Code of Practice for Maintenance Management for Winter Service - 2009/2010

Recommendation	Description	Adopted by WBC	Comments	Reason for not adopting recommendation
1	Authorities should formally approve and adopt policies and priorities for Winter Service, which are coherent with wider objectives for transport, integration, accessibility and network management, including strategies for public transport, walking and cycling. They should also take into account the wider strategic objectives of the authority.	Yes	Winter Service Plan reviewed in accordance with recommendations of the Overview and Scrutiny Management Commission (OSMC) and COP as amended December 2009. Plan to be approved by Individual Decision 11 November 2010.	
2	Authorities should consider, consult on and formally adopt local service standards for resilience of their winter service in terms of number of days continuous severe conditions salting on a defined Minimum Winter Network for the Overall Winter Period and for the Core Winter Period.	Yes	Revised Contingency Treatment Network.	
3	Authorities should review their approach to climate change and in particular their resilience to prolonged cold weather.	Yes	Emerging Severe Weather Plan covering flooding, severe winter conditions, heatwaves and droughts.	
4	Authorities should consider whether collaborative arrangements such as shared services, lead authority arrangements, collaborative service procurement and sharing depots and salt stock, would prove effective and provide value for money approach to increasing winter service resilience.	Yes	Joint procurement with Berkshire Unitaries for sensor maintenance and forecasting services.	

Recommendations

Code of Practice for Maintenance Management for Winter Service - 2009/2010 (cont'd)

Recommendation	Description	Adopted by WBC	Comments	Reason for not adopting recommendation
5	Authorities should determine critical areas and infrastructure in conjunction with key public services and other stakeholders and seek to ensure that appropriate winter treatment has been considered by the appropriate party.	Yes	Scrutiny by WBC's OSMC involving all interested internal and external parties.	
6	Authorities should ensure effective communication of information for the public before and during normal and severe winter conditions.	Yes	Publication of 'Safer Driving this Winter on West Berkshire Roads' leaflet and Winter Service Plan and associated route plans via the website.	
7	Authorities should ensure that there is appropriate consultation and communication with other highway authorities, key public services and other stakeholders and seek to ensure improved service for the public.	Yes	Comprehensive consultation was carried out by OSMC during their review and during the development of the 2011/12 Winter Service Plan. Consultees included internal stakeholders, Council and Parish/Town Council Members, transport providers, adjoining councils and emergency services.	
8	Authorities should formally approve, adopt and publish, in consultation with users and key stakeholders, a Winter Service Plan based on the principles of this Code	Yes	Winter Service Plan reviewed in accordance with recommendations of the OSMC and COP as amended December 2009. All interested internal and external parties consulted as part of scrutiny and development and approval of Plan.	

Recommendations

Code of Practice for Maintenance Management for Winter Service - 2009/2010 (cont'd)

Recommendation	Description	Adopted by WBC	Comments	Reason for not adopting recommendation
9	Authorities should define treatment route plans for carriageways, cycle routes and footways for pre-treatment and snow conditions, based upon the general maintenance hierarchy, but adapted to take into account the factors identified by this Code.	Yes	Route plans in place.	The Council only salts specified sections of footway network during prolonged hazardous conditions and when snow is forecast.
10	Authorities should prepare contingency Winter Service Plans for severe weather conditions, which include possibilities such as salting a Minimum Winter Network. Authorities should seek agreement on plans in advance with other highway authorities and key public services such as hospitals and public transport providers. There should be a co-ordinated approach to implementing Minimum Winter Networks across adjacent Authorities.	Yes	<p>Comprehensive consultation was carried out by OSMC during their review and during the development of the 2011/12 Winter Service Plan. Consultees included internal stakeholders, Council and Parish/Town Council Members, transport providers, adjoining councils and emergency services.</p> <p>Thames Valley Police 'Salt Cell' working group to develop GIS plans for Thames Valley to assist authorities with cross boundary treatment.</p>	
11	Authorities should explore the potential for mutual aid in salt supply and other aspects of winter service and should make contingency arrangements in advance.	Yes	Alternative salt supply arrangements in place with WBC's Term Maintenance Contractor.	

Recommendations

Code of Practice for Maintenance Management for Winter Service - 2009/2010 (cont'd)

Recommendation	Description	Adopted by WBC	Comments	Reason for not adopting recommendation
12	Authorities should take full advantage of decision support systems and services to enable timely, efficient and accurate decision making.	Yes	West Berkshire Council makes use of information from roadside sensors and detailed site specific forecasts issued by MeteoGroup UK in it's decision making process.	
13	Authority should continually monitor performance during service delivery and respond effectively to changing conditions or network incidents.	Yes	PI's in Term Maintenance Contract and Winter Service Plan.	
14	To ensure appropriate level of competence, training and development needs of all personnel should be established and reviewed annually, including health and safety and appropriate vocational qualifications. Training should then be provided where appropriate before the Winter Service season.	Yes	Formal training of WBC Staff undertaken with Vaisala 2009. All Duty Officers trained to City and Guilds Supervisor Standard. All Term Contractor WS operatives have City & Guilds 6157 accreditation (superseded by 6159). 2 staff are now accredited City & Guilds Winter Service Supervisors.	
15	Authorities and relevant organisations should provide training and conduct periodic exercising to test plans for responding to severe weather events.	Yes	Ad hoc audits are undertaken to test Winter Service Plan during winter season.	
16	Authorities and salt suppliers should treat the supply of salt as a service rather than a simple commodity purchase.	Yes	Term Contractor/salt Union re-stocking arrangements in place.	

Recommendations

Code of Practice for Maintenance Management for Winter Service - 2009/2010 (cont'd)

Recommendation	Description	Adopted by WBC	Comments	Reason for not adopting recommendation
17	As a means of enhancing local salt storage capacity, Authority and salt suppliers should jointly consider supplier owned salt stocks held on a short or long term basis in a number of widely distributed locations around the country. A joint approach may include agreements such as purchase of some or all stock by the end of season or provision of land.	Yes	WBC's salt stock for the coming season will be 2500t. Being a predominantly rural district, WBC's winter service requirements do not favourably align with those of the more urban UA's in Berkshire.	
18	Authority should seek a broad approach to salt supply, for example establishing framework contracts with more than one supplier.	Yes	Arrangements in place with Highway Term Contract for alternative salt supplies.	
19	Authorities should consider whether efficiency benefits can be obtained from collaborative salt procurement and should also consider ways to improve the balance of risk between salt suppliers and themselves, e.g. Longer contracts, performance contracts with minimum guaranteed purchase and supply, and contracts that include supply of salt and investment facilities.	Yes	Arrangements in place with salt union to maintain 2500t salt reserve.	
20	All aspects of the Winter Service Plan, including service delivery arrangements, should be reviewed annually in consultation with key stakeholders to take account of changing circumstances.	Yes	The Winter Plan has been comprehensively consulted on and reviewed 2010/11. The next annual review will take place next summer in advance of the 2012/13 winter season.	

Recommendations

The Resilience of England's Transport Systems in Winter - An Independent Review July 2010

No.	Recommendation	Action by:	Comments
1.	<p>That for the forthcoming winter the need for a strategic reserve stock of salt for England's highway authorities be recognised, if the resilience to handle the risk of its being as severe as last winter is to be secured, and given the projected shortfall of UK production against the possible demand; and that the Highways Agency should be tasked, on behalf of the Secretary of State, to acquire by import, store and make available on terms to be agreed an initial reserve stock of some 0.25m tonnes</p> <p>of salt for 'last resort' use by local highway authorities and for itself; and that the DfT at the end of December should formally lead the consideration and review (using information and forecasts then available) of whether further additional reserve stocks should be secured for the remainder of the winter.</p>	DfT/HA	N/A
2.	<p>A systematic year-round process of collecting data, monitoring salt stocks and movements and disseminating the findings should be put in place by DfT, to give advance warning of any issues affecting prospective salt supplies and availability, and to provide the basis for regular strategic overviews of the salt supply chain and any necessary decisions by them or other parties. This should be independent of any need for the operation of Salt Cell in 'allocation' mode.</p>	DfT	N/A

Recommendations

The Resilience of England's Transport Systems in Winter - An Independent Review July 2010 (cont'd)

No.	Recommendation	Action by:	Comments
3.	The vulnerability and lack of resilience of the salt supply chain as currently configured should be recognised; that some targeted intervention needs to be designed which will substantially improve the resilience of the supply chain with minimal impact on the normal functioning of the salt market in the UK; and to note that the development and evaluation of proposals for this is a key part of the Review's stage two work, which will be presented in the Final Report in the autumn.	N/A	N/A
4.	DfT should consult with the Scottish and Welsh authorities about the implications for Scotland and Wales of these short term recommendations for the salt supply chain.	DfT	N/A
5.	Every local highway authority should have a robust winter service plan, and should regularly review the key elements of it, including network coverage, operational procedures and standards and appropriate salt stockholding to meet defined resilience standards, all in line with current best practice.	WBC	West Berkshire has a robust Plan in place that has been reviewed as a result of internal scrutiny and in line with the recommendations of the CoP as amended December 2009.
6.	Consultation on treated networks should be broadly drawn to include business representatives, passenger and freight transport operators and local communities, as well as health and education service providers; and to help manage public expectations should be followed by clear and comprehensive communications of winter service plans, supported by good real-time communications through media and on-line when winter conditions arrive.	WBC	Appropriate stakeholders were consulted as part of the scrutiny review. The 2010/11 Plan has been developed in accordance with the scrutiny panel's recommendations.

Recommendations

The Resilience of England's Transport Systems in Winter - An Independent Review July 2010 (cont'd)

No.	Recommendation	Action by:	Comments
7.	As many local highway authorities already do, authorities should collaborate with and support lower-tier authorities to help ensure that maximum practical winter support can be given in areas and communities beyond the treated networks, including possibly the treatment of key footways and pedestrianised areas.	WBC	Use of internal staff to treat town centre footways identified and included in revised 2010/11 Plan. Consultation ongoing regarding the use of farmers.
8.	While recognising that research and technical information in this area is relatively fragmented and uncoordinated, and that available evidence needs to be presented more authoritatively, local highway authorities should be aware of the opportunities to improve salt utilisation through adopting lower spread rates and alternative treatment methods, both to reduce cost and to reduce demands on a potentially vulnerable salt supply chain.	LHA	Await further research.
9.	Professional bodies and the Local Government Association should encourage the more widespread dissemination and adoption of best practice in the preparation and delivery of winter service plans.	LGA	N/A

Recommendations

The Resilience of England's Transport Systems in Winter - An Independent Review July 2010 (cont'd)

10.	<p>While recognising that the resilience of salt supply is being addressed as a nationwide issue, local highway authorities can support this and should:</p> <ul style="list-style-type: none"> • all participate fully in the year-round systematic information collection and monitoring of salt stocks and movements which we are recommending should be adopted by DfT; • ensure their own planning of salt stocks and supply is sound and carried out in accordance with best practice, and supported by practical measures to improve salt utilisation; • put in place (or confirm where existing) mutual aid with neighbouring authorities to help address localised shortages. 	DfT	3500t of salt purchased to provide additional resilience.
-----	---	-----	---

Recommendations

The Resilience of England's Transport Systems in Winter - An Independent Review July 2010 (cont'd)

No.	Recommendation	Action by:	Comments
11.	Local highway authorities should treat their winter service planning as an integral part of wider general resilience planning for civil contingencies, bringing to the development of winter service plans the benefits of processes and disciplines associated with resilience planning, together with the culture of constructive challenge and validation.	WBC	Winter Service Plan will form part of a larger emerging Adverse Weather Plan.
12.	<p>The Highways Agency should be commended for the research-based measures it has put in place to improve its salt utilisation. It should:</p> <ul style="list-style-type: none"> • continue to research and monitor the efficiency of its practices and strive to improve the cost-effectiveness of its winter service operation; • share best practice, research and knowledge with other highway authorities. 	HA	
13.	There should be a comprehensive, authoritative review of technical standards and guidance relating to both the treatment and the spread rates of salt, based on research and evidence as necessary, leading to the production of practical guidance for practitioners as well as at a policy and planning level. This should be led by the UK Roads Liaison Group (see next recommendation).	UKRLG	
14.	The valuable initiative and work of the National Winter Service Research Group should be brought under the wing of the UK Roads Liaison Group, who should take responsibility for and set the strategy for its work programme, including its contribution to the comprehensive review of technical standards and methods.	UKRLG	

Recommendations

The Resilience of England's Transport Systems in Winter - An Independent Review July 2010 (cont'd)

No.	Recommendation	Action by:	Comments
15.	<p>The Department for Transport should develop, in collaboration with local government representatives and appropriate experts, a code setting out good practice for members of the public, including business owners, in clearing snow and ice from footways. This should:</p> <ul style="list-style-type: none"> • be produced by the end of October 2010 in time for the coming winter; • be short, along the lines of Westminster's advice to its residents; • set a standard which, if observed, should guard the public against negligence claims; • be made available to households by local authorities. 	DfT	
16.	<p>We note and commend the generally high quality and accuracy of short term (0–5 days) weather forecasting now available to support the operational decisions of highway authorities and their contractors, and recommend that the weather forecasters continue to develop their capabilities both for 15–30 day forecasting to meet the resource planning needs of highway authorities, and for longer term seasonal forecasting.</p>	Forecast Agencies	
17.	<p>Given that the probability of next winter being severe continues to be relatively small but that severe winters are still possible despite the warming trend, we recommend that winter resilience planning – and the securing of greater resilience in the supply of salt – should continue on the basis of dealing with winters of a severity similar to that of 2009–2010.</p>	WBC	Salt stock 2500t. Alternative sources of salt available through Term Contractor (off site). Further sources being explored.