

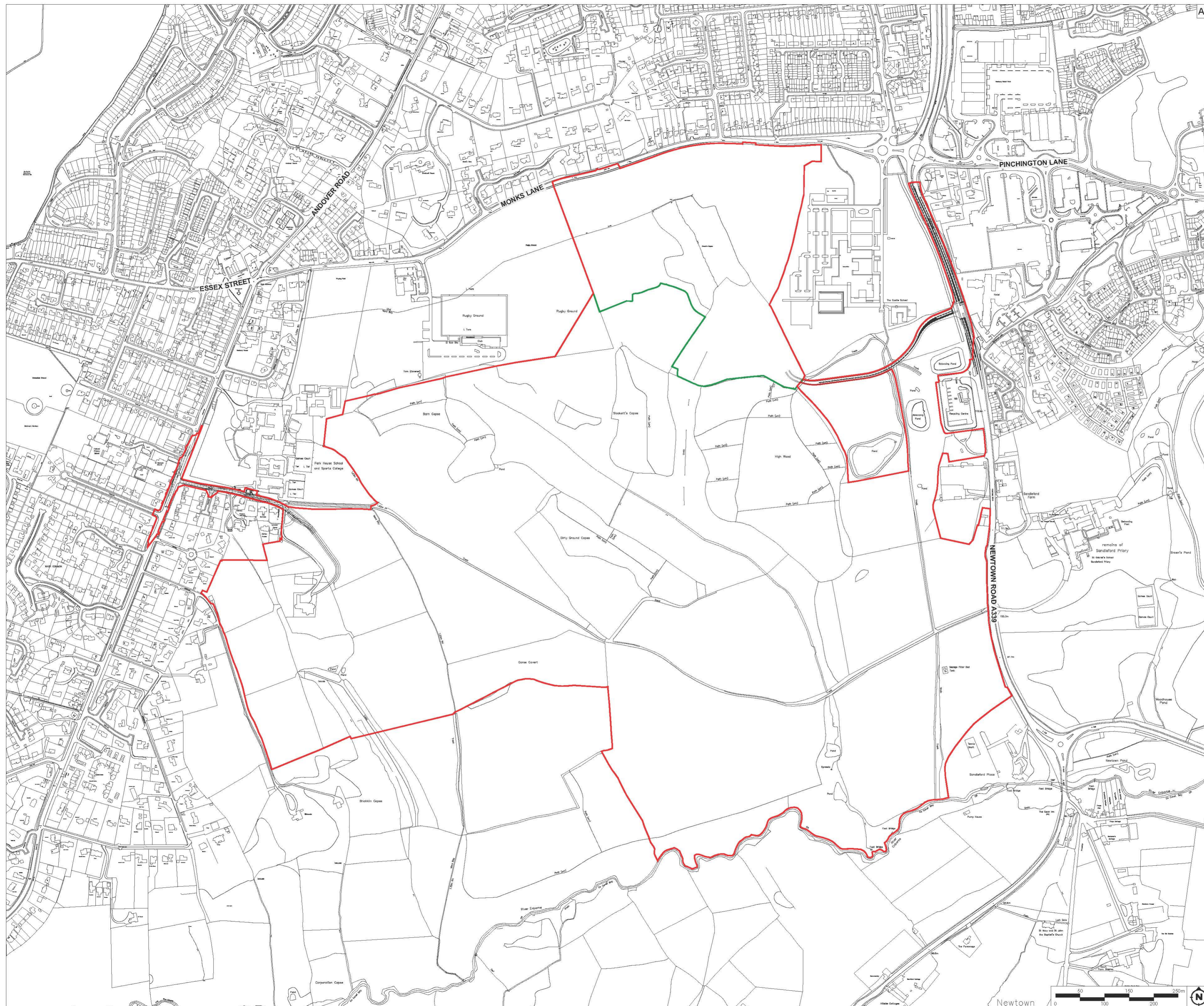


**KEY**

-  Application Boundary for Hybrid Planning Application Reference: 15/02300/OUTMAJ
-  Extent of the Hybrid Planning Application Boundary for Parcel North 1 to be submitted to West Berkshire Council



Final Planning Issue

CLIENT  


PROJECT TITLE  
 Sandford Park,  
 Newbury  
 DRAWING TITLE  
 PARAMETER PLAN  
 Application Boundary

DATE	DRAWN	CHECKED	AUTHORISED
01 Oct 2015	BDC	AB	AB
NUMBER	REV.	SCALE	
14.273/PP01	G	1:5000 @ A2	

cardiff | colchester | london | twickenham | wokingham

Reproduced from the Ordnance Survey map with the permission of Ordnance Survey on behalf of The Controller of Her Majesty's Stationery Office, © Crown Copyright AR 100007250  
 Boyer Planning Ltd, Crowthorne House, Nine Mile Ride, Wokingham, Berkshire, RG40 3GZ

