



Landscape Character Compartment - 3c: Warren Lodge Fields

Warren Lodge buildings

For continuation see below

Viewpoint 1: Taken from Kendrick Road looking east across adjacent land parcel to west of site.



For continuation see above

Warren Lodge buildings

Viewpoint 1: Taken from Kendrick Road looking east across adjacent land parcel to west of site continued.

No.	Revision	Date	Checked	Approved	By

Photographs taken 15/12/17



Title SANDEFORD PARK, NEWBURY
 Job no. 04627.00005 Sheet no. 01 Revision
 Date 1912/17 Drawn IG Checked JJ Approved JJ

All photographs have been taken with an SLR 50mm focal length lens or digital equivalent and processed as the standard size of 6 by 4. Panoramas may have been cropped but have not been altered or resized.

Roof of Park House School
and Sports College

Public footpath entrance



For continuation see below

Viewpoint 2: Taken from Warren Road looking east towards public right of way entrance to west of site.



For continuation see above

Viewpoint 2: Taken from Warren Road looking east towards public right of way entrance to west of site continued.

No.	Revision	Date	Checked	Approved	By

Photographs taken 15/12/17



Title SANDEFORD PARK, NEWBURY
 Job no. 04627.00005 Sheet no. 02 Revision
 Date 19/12/17 Drawn TB Checked JJ Approved JJ

All photographs have been taken with an SLR 50mm focal length lens or digital equivalent and processed as the standard size of 6 by 4. Panoramas may have been cropped but have not been altered or resized.



Viewpoint 3a: Taken from car park of Newbury Rugby Football Club, looking south towards western part of the site.



Viewpoint 3a: Taken from car park of Newbury Rugby Football Club, looking south towards western part of the site continued.

No. Revision
 Drawn
 Checked
 Approved
 Date
 Photographs taken 15/12/17



Title SANDEFORD PARK, NEWBURY
 Job no. 04627.00005 Sheet no.03 Revision
 Date 19/12/17 Drawn IG Checked JJ Approved JJ

All photographs have been taken with an SLR 50mm focal length lens or digital equivalent and processed as the standard size of 6 by 4. Panoramas may have been cropped but have not been altered or resized.

Landscape Character Compartment -
2a: Woodland Area - Crook's Copse

Landscape Character Compartment -
2c: Woodland Area - Slockett's Copse

Floodlights around perimeter
of sports pitches

For continuation see below



Viewpoint 3b: Taken from road leading to Falkland Surgery and Newbury Rugby Football Club, looking south towards western part of the site.
Newbury Rugby Football Club car park

Landscape Character Compartment -
2d: Woodland Area - Barn Copse

David Lloyd Clubs

For continuation see above



Viewpoint 3b: Taken from road leading to Falkland Surgery and Newbury Rugby Football Club, looking south towards western part of the site continued.

No. Revision
Photographs taken 15/12/17



Title SANDEFORD PARK, NEWBURY
Job no. 04627.00005 Sheet no. 04 Revision
Date 19/12/17 Drawn IG Checked JJ Approved JJ

All photographs have been taken with an SLR 50mm focal length lens or digital equivalent and processed as the standard size of 6 by 4. Panoramas may have been cropped but have not been altered or resized.

Monks Lane roadside hedge

Landscape Character Compartment -
2a: Woodland Area - Crook's Copse



Viewpoint 4: Taken from Rupert Road, looking south towards the northern edge of the site.

No	Revision	Date	Checked	Approved	By

Photographs taken 15/12/17



Title SANDEFORD PARK, NEWBURY
Job no. 04627.00005 Sheet no. 05 Revision
Date 19/12/17 Drawn IG Checked JJ Approved JJ

All photographs have been taken with an SLR 50mm focal length lens or digital equivalent and processed as the standard size of 6 by 4. Panoramas may have been cropped but have not been altered or resized.

Monks Lane

Hedge along site boundary

For continuation see below



Viewpoint 5: Taken from Monks Lane, looking south towards the north-east corner of the site.

Glimpse of Landscape Character
Compartment - 3a: Northern Parkland

Landscape Character Compartment -
2a: Woodland Area - Crook's Copse

For continuation see above



Viewpoint 5: Taken from Monks Lane, looking south towards the north-east corner of the site continued.

Note:
Photograph not updated, view has not
changed and new photo affected
by sun glare

No. 1
Revision: 1
Date: 05/11/14
Photographs taken 05/11/14



Title SANDEFORD PARK, NEWBURY
 Job no. 04627.00005 Sheet no.06 Revision
 Date 19/12/17 Drawn IG Checked JJ Approved JJ

All photographs have been taken with an SLR 50mm focal length lens or digital equivalent and processed as the standard size of 6 by 4. Panoramas may have been cropped but have not been altered or resized.

Landscape Character Compartment -
2b: Woodland Area - High Wood

Landscape Character Compartment -
2c: Woodland Area - Slockett's Copse

Landscape Character Compartment -
2a: Woodland Area - Crook's Copse



For continuation see below

Viewpoint 6: Taken from car park of Newbury College adjacent to the Construction Training Workshop, looking west towards the north-east part of the site.

Landscape Character Compartment -
3a: Northern Parkland

Housing along the northern
edge of Monk's Lane



For continuation see above

Viewpoint 6: Taken from car park of Newbury College adjacent to the Construction Training Workshop, looking west towards the north-east part of the site. (Continued)

Note:
Photograph not updated, view has not
changed and new photo affected
by sun glare

No. Revision
Photographs taken 05/11/14



Title SANDEFORD PARK, NEWBURY
Job no. 04627.00005 Sheet no.07 Revision
Date 19/12/17 Drawn IG Checked JJ Approved JJ

All photographs have been taken with an SLR 50mm focal length lens or digital equivalent and processed as the standard size of 6 by 4. Panoramas may have been cropped but have not been altered or resized.

Landscape Character Compartment -
2b: Woodland Area - High Wood

Floodlights at Newbury
Rugby Football Club

Landscape Character Compartment -
2a: Woodland Area - Crook's Copse

Construction Training Workshop

Newbury College:
main building



Viewpoint 7a: Taken from Health Walk north of pond, looking north-west towards the north-east part of the site.

Landscape Character Compartment -
3d: Eastern Parkland

Distant hillside within North
Wessex Downs AONB

Landscape Character Compartment -
2b: Woodland Area - High Wood



Viewpoint 7b: Taken from Health Walk, looking south-west towards south-east margin of the site.

No.	A	MINOR AMENDMENTS	IG	JJ	JJ	02/01/18
Revision			Checked	Approved		DATE

Photographs taken 15/12/17



Title SANDEFORD PARK, NEWBURY
Job no. 04627.00005 Sheet no.08 Revision A
Date 19/12/17 Drawn IG Checked JJ Approved JJ

All photographs have been taken with an SLR 50mm focal length lens or digital equivalent and processed as the standard size of 6 by 4. Panoramas may have been cropped but have not been altered or resized.

Landscape Character Compartment -
2h: Woodland Area - Waterleaze Copse

Landscape Character Compartment -
3d: Eastern Parkland

Landscape Character Compartment -
2b: Woodland Area - High Wood



Viewpoint 8: Taken from Sandford Priory, St Gabriel's School, looking west towards the south-east part of the site. Winter view from opposite school entrance.

No. Revision
Photographs taken 15/12/17

Drawn
Checked
Approved
Date



Title SANDEFORD PARK, NEWBURY
Job no. 04627.00005 Sheet no. 09 Revision
Date 19/12/17 Drawn IG Checked JJ Approved JJ

All photographs have been taken with an SLR 50mm focal length lens or digital equivalent and processed as the standard size of 6 by 4. Panoramas may have been cropped but have not been altered or resized.

Landscape Character Compartment - 2h: Woodland Area - Waterleaze Copse
 Landscape Character Compartment - 3d: Eastern Parkland
 St Gabriel's School within Sandford Priory

Wooded skyline of site



Viewpoint 9: Taken from public right of way off B4640, to the west of Newtown Common, looking north towards the southern part of the site.

Landscape Character Compartment - 3d: Eastern Parkland
 Landscape Character Compartment - 2b: Woodland Area - High Wood



Viewpoint 10: Taken from junction of Well Street and public right of way at western edge of Newtown, looking north towards the southern part of the site.

Note:
 Photograph not updated, view has not
 changed and new photo affected
 by sun glare

No. Revision
 Photographs taken 05/11/14



Title SANDELFORD PARK, NEWBURY
 Job no. 04627.00005 Sheet no. 10 Revision
 Date 19/12/17 Drawn IG Checked JJ Approved JJ

All photographs have been taken with an SLR 50mm focal length lens or digital equivalent and processed as the standard size of 6 by 4. Panoramas may have been cropped but have not been altered or resized.

Landscape Character
Compartment - 3e: Southern Parkland

Landscape Character
Compartment - 2e: Woodland Area - Dirty Ground Copse

Landscape Character
Compartment - 2b: Woodland Area - High Wood

Landscape Character
Compartment - 3d: Eastern Parkland

Landscape Character
Compartment - 2f: Woodland Area - Gorse Covert

Landscape Character
Compartment - 1a: Valley Corridor -
Central Valley



Viewpoint 11: Taken from public right of way on site, adjacent to A339, looking north-west across the site.


No. Revision
Photographs taken 15/12/17

Drawn
Checked
Approved
Date



Title SANDEFORD PARK, NEWBURY
Job no. 04627.00005 Sheet no. 11 Revision
Date 19/12/17 Drawn IG Checked JJ Approved JJ

All photographs have been taken with an SLR 50mm focal length lens or digital equivalent and processed as the standard size of 6 by 4. Panoramas may have been cropped but have not been altered or resized.



Viewpoint 12: Taken from pavement on the A339 (Newton Road) adjacent to St Gabriel's School entrance, looking west over the site.



Viewpoint 12: Taken from pavement on the A339 (Newton Road) adjacent to St Gabriel's School entrance, looking west over the site continued.

No. Revision
 Date
 Drawn
 Checked
 Approved
 Date
 Photographs taken 15/12/17



Title SANDEFORD PARK, NEWBURY
 Job no. 04627.00005 Sheet no. 12 Revision
 Date 19/12/17 Drawn IG Checked JJ Approved JJ

All photographs have been taken with an SLR 50mm focal length lens or digital equivalent and processed as the standard size of 6 by 4. Panoramas may have been cropped but have not been altered or resized.

Entrance to Veolia Environmental Services: Recycling services

For continuation see below



Viewpoint 13: Taken from pavement of A339 (Newton Road), opposite The Castle School, looking west at the proposed eastern site entrance.

The Castle School and Newbury School through roadside vegetation

A339 (Newton Road)

For continuation see above



Viewpoint 13: Taken from pavement of A339 (Newton Road), opposite The Castle School, looking west at the proposed eastern site entrance continued.


No.	Revision	Date	Checked	Approved	By

Photographs taken 15/12/17



Title SANDEFORD PARK, NEWBURY
 Job no. 04627.00005 Sheet no. 13 Revision
 Date 19/12/17 Drawn IG Checked JJ Approved JJ

All photographs have been taken with an SLR 50mm focal length lens or digital equivalent and processed as the standard size of 6 by 4. Panoramas may have been cropped but have not been altered or resized.



Viewpoint 2: Taken from Warren Road looking east towards public right of way entrance to west of site: night-time

For continuation see below



Viewpoint 2: Taken from Warren Road looking east towards public right of way entrance to west of site: night-time (continued).

For continuation see above

No.	Revision	Date	Checked	Approved	By

Photographs taken 15/12/14



Title SANDEFORD PARK, NEWBURY
 Job no. 04627.00005 Sheet no. 01 Revision
 Date 16/12/14 Drawn TB Checked JJ Approved JJ

All photographs have been taken with an SLR 50mm focal length lens or digital equivalent and processed as the standard size of 6 by 4. Panoramas may have been cropped but have not been altered or resized.



For continuation see below

Viewpoint 3b: Taken from road leading to Falkland Surgery and Newbury Rugby Football Club, looking south towards western part of the site: night-time.



For continuation see above

Viewpoint 3b: Taken from road leading to Falkland Surgery and Newbury Rugby Football Club, looking south towards western part of the site: night-time. (continued)

No.	Revision	Date	Checked	Approved	By

Photographs taken 15/12/14



Title SANDEFORD PARK, NEWBURY
 Job no. 04627.00005 Sheet no. 02 Revision
 Date 16/12/14 Drawn TB Checked JJ Approved JJ

All photographs have been taken with an SLR 50mm focal length lens or digital equivalent and processed as the standard size of 6 by 4. Panoramas may have been cropped but have not been altered or resized.



For continuation see below

Viewpoint 5: Taken from Monks Lane, looking south towards the north-east corner of the site: night-time.



For continuation see above

Viewpoint 5: Taken from Monks Lane, looking south towards the north-east corner of the site: night-time (continued)

No. Revision
 Photographs taken 15/12/14

Drawn
 Checked
 Approved
 Date




Title SANDEFORD PARK, NEWBURY
 Job no. 04627.00005 Sheet no. 03 Revision
 Date 16/12/14 Drawn TB Checked JJ Approved JJ

All photographs have been taken with an SLR 50mm focal length lens or digital equivalent and processed as the standard size of 6 by 4. Panoramas may have been cropped but have not been altered or resized.



For continuation see below

Viewpoint 6: Taken from car park of Newbury College adjacent to the Construction Training Workshop, looking west towards the north-east part of the site: night-time.



For continuation see above

Viewpoint 6: Taken from car park of Newbury College adjacent to the Construction Training Workshop, looking west towards the north-east part of the site: night-time (continued).

No.	Revision	Date	Checked	Approved	By

Photographs taken 15/12/14



Title SANDEFORD PARK, NEWBURY
 Job no. 04627.00005 Sheet no. 04 Revision
 Date 16/12/14 Drawn TB Checked JJ Approved JJ

All photographs have been taken with an SLR 50mm focal length lens or digital equivalent and processed as the standard size of 6 by 4. Panoramas may have been cropped but have not been altered or resized.



For continuation see below

Viewpoint 8: Taken from Sandelford Priory, St Gabriel's School, looking west towards the south-east of the site. Winter view form opposite school entrance: night-time.



For continuation see above


Viewpoint 8: Taken from Sandelford Priory, St Gabriel's School, looking west towards the south-east of the site. Winter view form opposite school entrance: night-time (continued).

No. Revision
 Drawn
 Checked
 Approved
 Date
 Photographs taken 15/12/14



Title SANDEFORD PARK, NEWBURY
 Job no. 04627.00005 Sheet no. 05 Revision
 Date 16/12/14 Drawn TB Checked JJ Approved JJ

All photographs have been taken with an SLR 50mm focal length lens or digital equivalent and processed as the standard size of 6 by 4. Panoramas may have been cropped but have not been altered or resized.



Viewpoint 9: Taken from public right of way off B4640, to the west of Newtown Common, looking north towards the southern part of the site: night-time.



Viewpoint 10: Taken from junction of Well Street and public right of way at western edge of Newtown, looking north towards the southern part of the site: night-time.

No.	Revision	Date	Checked	Approved	By

Photographs taken 15/12/14



Title SANDEFORD PARK, NEWBURY
 Job no. 04627.00005 Sheet no. 06 Revision
 Date 16/12/14 Drawn TB Checked JJ Approved JJ

All photographs have been taken with an SLR 50mm focal length lens or digital equivalent and processed as the standard size of 6 by 4. Panoramas may have been cropped but have not been altered or resized.



For continuation see below

Viewpoint: Taken from the public footpath to the east of Warren Road, where it enters the western margin of the site: night-time.



For continuation see above

Viewpoint: Taken from the public footpath to the east of Warren Road, where it enters the western margin of the site: night-time. (Continued)

No.	Revision	Date	Checked	Approved	By

Photographs taken 15/12/14



Title SANDEFORD PARK, NEWBURY
 Job no. 04627.00005 Sheet no. 07 Revision
 Date 16/12/14 Drawn TB Checked JJ Approved JJ

All photographs have been taken with an SLR 50mm focal length lens or digital equivalent and processed as the standard size of 6 by 4. Panoramas may have been cropped but have not been altered or resized.