

# Town and Country Planning Act 1990

## West Berkshire District Council

### (Land to the North West of Reading Road Burghfield Common Reading Berkshire) Tree Preservation Order 201/21/0835 2014

**WEST BERKSHIRE DISTRICT COUNCIL**, in exercise of the powers conferred on it by Section 198 of the Town and Country Planning Act 1990 hereby makes the following Order:-

#### 1. Citation

This Order may be cited as **West Berkshire District Council (Land to the North West of Reading Road Burghfield Common Reading Berkshire) Tree Preservation Order 201/21/0835 2014**

#### 2. Interpretation

- (1) In this Order "the authority" means West Berkshire District Council.
- (2) In this Order any reference to a numbered section is a reference to the section so numbered in the Town and Country Planning Act 1990 and any reference to a numbered regulation is a reference to the regulation so numbered in the Town and Country Planning (Tree Preservation) (England) Regulations 2012.

#### 3. Effect

- (1) This Order takes effect provisionally on the date on which it is made.
- (2) Without prejudice to subsection (7) of section 198 (power to make tree preservation orders) or subsection (1) of section 200 (tree preservation orders: Forestry Commissioners) and, subject to the exceptions in regulation 14, no person shall--
  - (a) cut down, top, lop, uproot, wilfully damage, or wilfully destroy; or
  - (b) cause or permit the cutting down, topping, lopping, uprooting, wilful damage or wilful destruction of,

any tree specified in the Schedule to this Order except with the written consent of the authority in accordance with regulations 16 and 17, or of the Secretary of State in accordance with regulation 23, and, where such consent is given subject to conditions, in accordance with those conditions.


Dated this 14<sup>TH</sup> day of NOVEMBER 2014

**EXECUTED AS A DEED** by affixing the Common  
Seal of WEST BERKSHIRE DISTRICT COUNCIL

and authenticated by:

*S. Case*

Authorised by the Council to sign in that behalf



# SCHEDULE

## SPECIFICATION OF TREES

### Article 3

**Trees specified individually** (encircled in black on the map)

—

**Trees specified by reference to an area** (within a dotted black line on the map)

<i>Reference on map</i>	<i>Description</i>	<i>Situation</i>
A1	Mixed Species	Land to the North West of Reading Road Burghfield Common Reading Berkshire

**Groups of trees** (within a broken black line on the map)

—

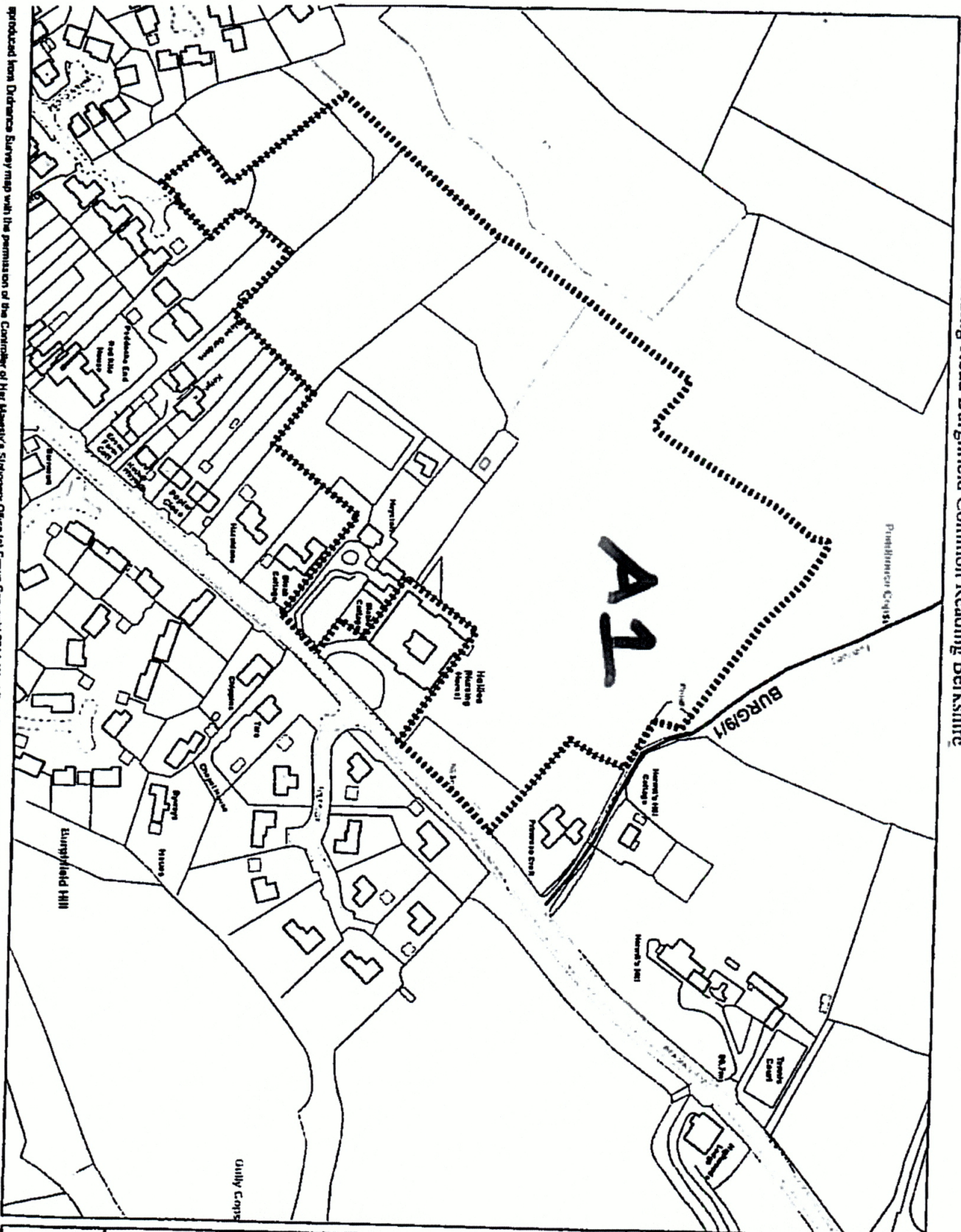
**Woodlands** (within a continuous black line on the map)

—



# Tree Preservation Order

Land to the North West of Reading Road Burghfield Common Reading Berkshire





- X Tree not covered by TPO (Tree positions approximate)
- (T) Individual Tree
- Area of Trees
- Group of Trees
- Woodland

Authorised Signature: *S. C. C. C.*

Tree Preservation Order No: 2011/21/835

Reproduced from Ordnance Survey map with the permission of the Controller of Her Majesty's Stationery Office (c) Crown Copyright 2014.  
 Unauthorised reproduction infringes Crown Copyright and may lead to civil proceedings. West Berkshire District Council 0100024151

31/10/2014  
 1:2500

produced from Ordnance Survey map with the permission of the Controller of Her Majesty's Stationery Office (c) Crown Copyright 2014 West Berkshire District Council/0100024151