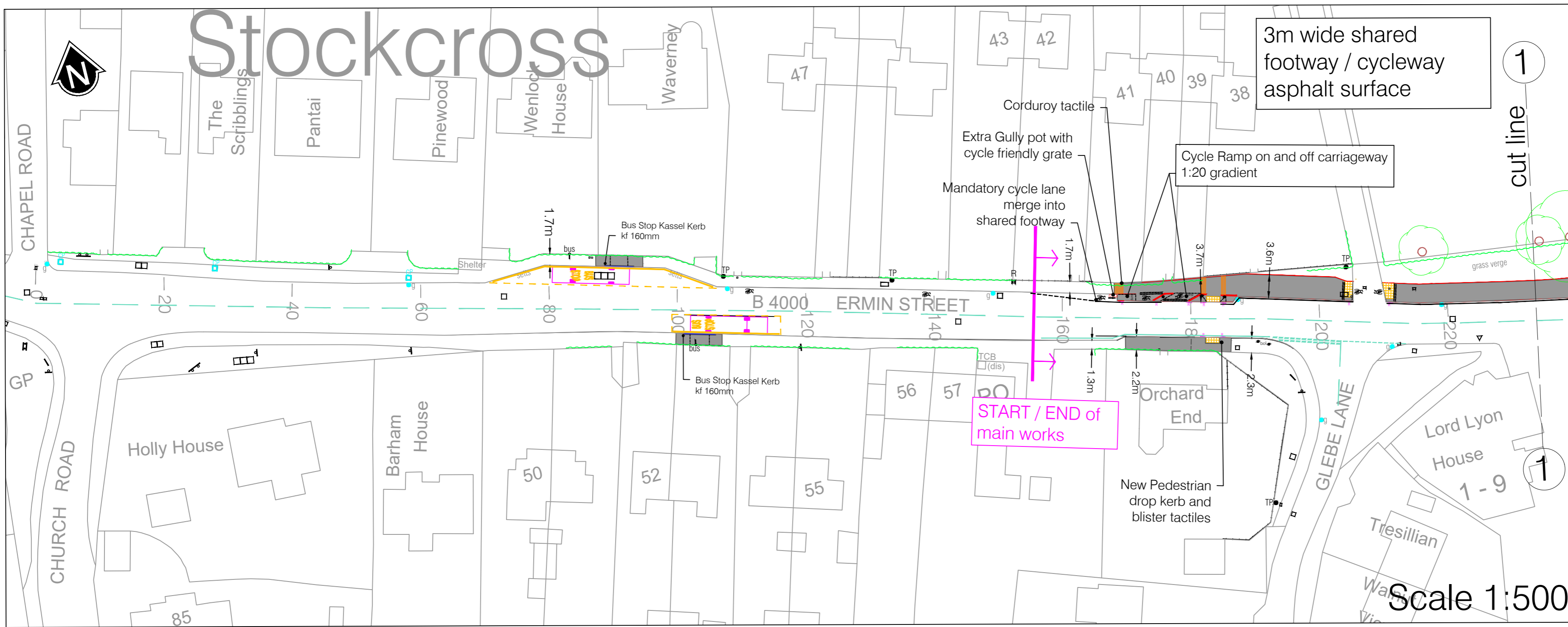


# Stockcross



Scale 1:500

## KEY

- PROPOSED NEW FOOTWAY / CYCLEWAY - LAID WITH ASPHALT SURFACE. NEW PCC HB2 KERB OR CONSERVATION KERB AS SHOWN ON PLAN WITH 125mm KERB FACE ; PCC EDGING AT REAR.
- HB2 PCC HB2 KERB
- BN PCC BN KERB (DROPPED KERB)
- CON CONSERVATION KERB (CK1)
- CK2 CONSERVATION DROPPED (CK2)
- BUS STOP KASSEL KERB, STRAIGHT ; LAID USING TK160L, KK160 (QTY AS REQUIRED) AND TK160R.
- FOOTWAY BUFFER STRIP - LAID AS GRASS VERGE WIDTH AS SHOWN ON PLAN ( 0.5m TO 1m ).
- TIMBER FENCE; POST AND 3 RAIL ; SEE STANDARD DETAIL H15 (MCDHW)
- TACTILE - BLISTER PAVING (PCC, COLOUR BUFF); 65mm DEEP ON 30mm MORTAR BED
- TACTILE - CORDUROY PAVING (PCC, COLOUR BUFF); 65mm DEEP ON 30mm MORTAR BED; LAID AS 3 ROWS OF PAVING.
- EXISTING TRAFFIC SIGN
- EXISTING GULLY IN CARRIAGEWAY
- DESIGN NOTE : STOPPING SIGHT DISTANCE ( SSD ) FOR APPROACHING CYCLISTS ON FOOTWAY AT PRIVATE ACCESS. ADDITIONAL SIGNAGE REQUIRED.
- Existing Road Markings.
- New Road Markings (colour White).
- New Road Markings (colour Yellow).

## NOTES

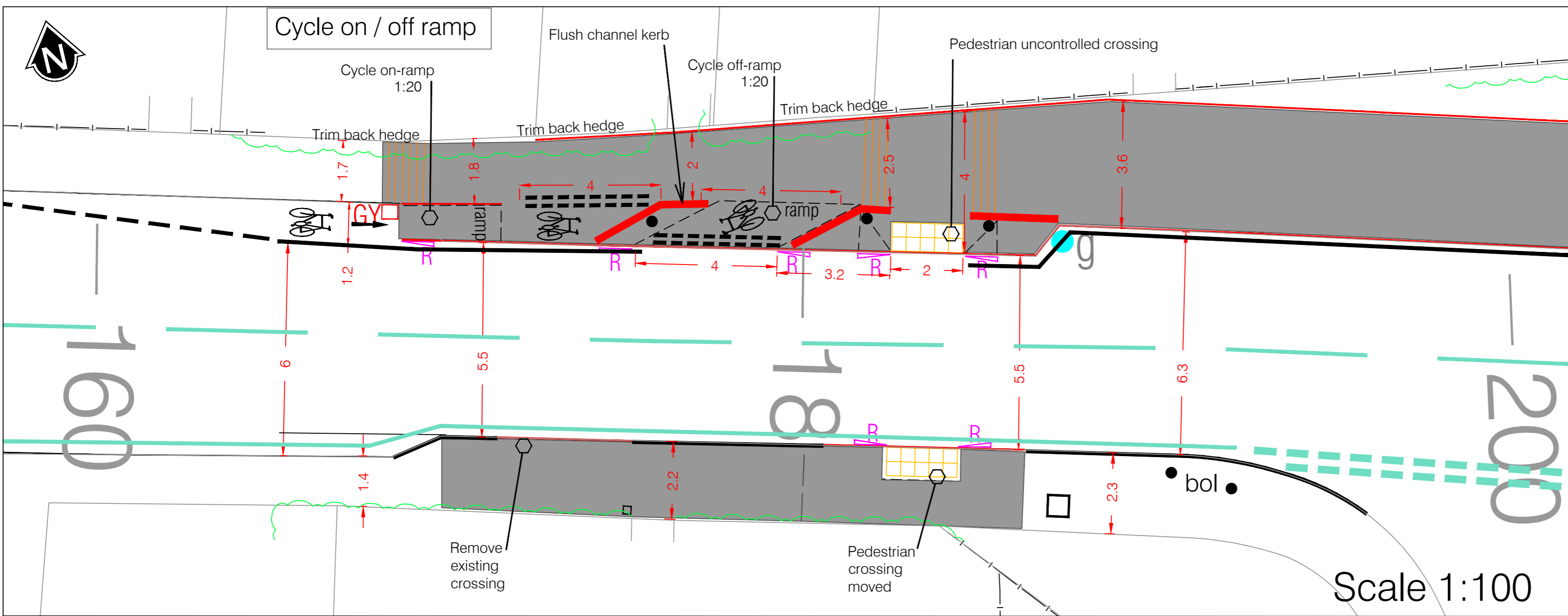
1. DO NOT SCALE FROM THIS DRAWING.
2. ALL DIMENSIONS ARE SHOWN IN METRES UNLESS SHOWN OTHERWISE.
3. THIS DRAWING SHOWS THE PROPOSED OPTION FOR THIS SCHEME.
4. WBC STANDARD DETAILS MUST BE ADHERED TO AT ALL TIMES UNLESS SPECIFIED BY THE OVERSEEING ORGANISATION.
5. PRIOR TO ANY EXCAVATIONS THE CONTRACTOR WILL ESTABLISH THE LOCATION OF EXISTING UTILITY SERVICES. THE CONTRACTOR SHOULD UNDERTAKE THEIR OWN UTILITY SEARCHES.
6. THE ACTUAL POSITION OF ANY UNDERGROUND SERVICE MUST BE VERIFIED BY CABLE DETECTION EQUIPMENT, ETC. AND ESTABLISHED ON SITE BEFORE ANY EXCAVATION IS UNDERTAKEN. THERE MAY ALSO BE FURTHER SERVICES UNKNOWN TO WBC. WBC ACCEPT NO RESPONSIBILITY OR LIABILITY IN THE EVENT OF INACCURACY.

r4	20-06-2023 Detail Comments included	BS
r3	16-06-2023 Review whole drawing	BS
r2	19-05-2023 ch. 1525 island refuge and update property access	BS
r1	18-04-2023 ch.180 cycle Give Way, cycle marking at all side access	BS
REV	REV DATE	DESCRIPTION

West Berkshire COUNCIL

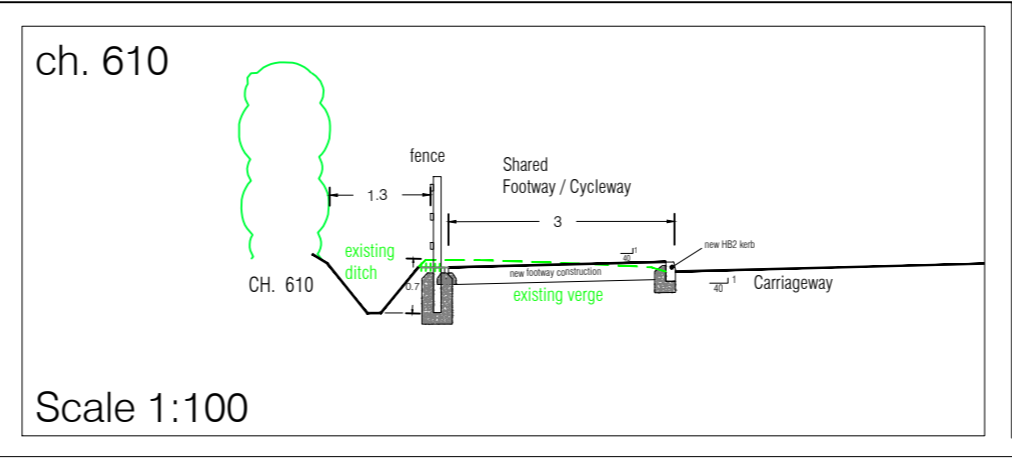
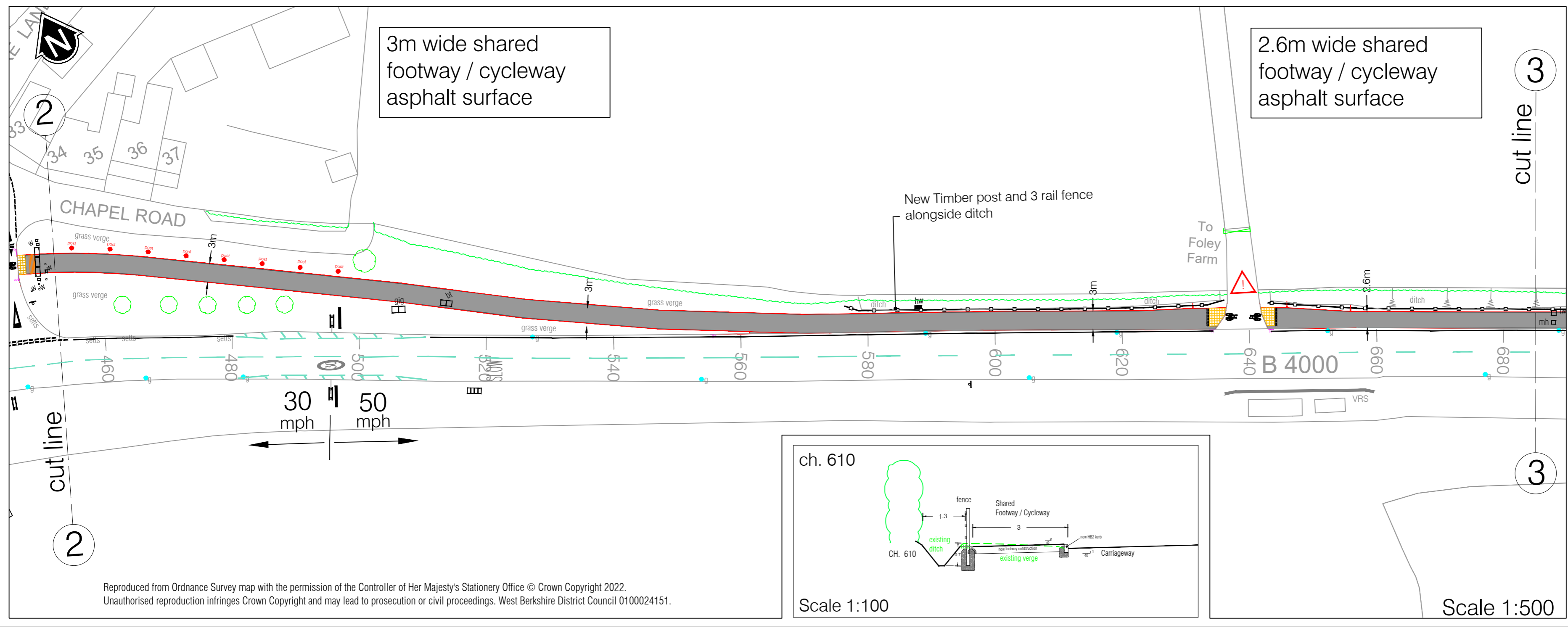
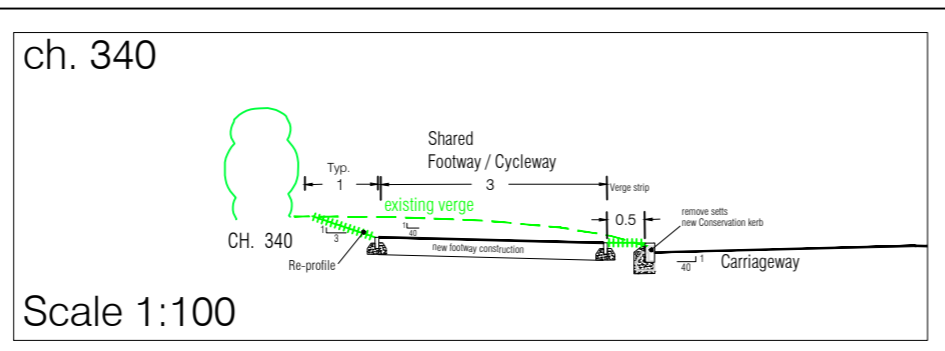
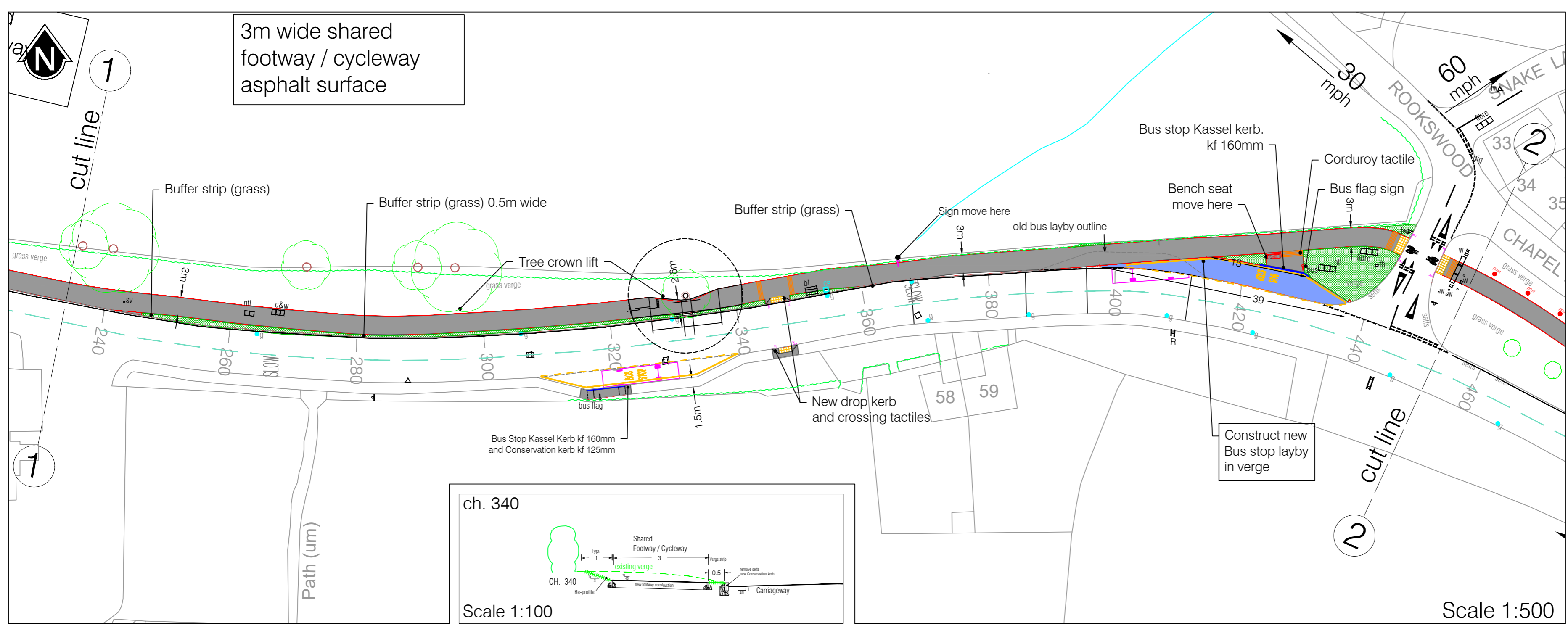
ENVIRONMENT  
COUNCIL OFFICES - MARKET STREET - NEWBURY - RG14 5LD

PROJECT TITLE				
B4000 STOCKCROSS TO NEWBURY LINK FOOTWAY / CYCLEWAY				
DRAWING TITLE				
GENERAL ARRANGEMENT (SHEET 1 OF 4)				
DATE	DRAWN BY	CHECKED BY	PAPER SIZE	SCALE
6/4/2023	BS	CT	A2	As shown
DRAWING NUMBER				REVISION
81236-AT-ST-CON-101-1				r4



Scale 1:100

Reproduced from Ordnance Survey map with the permission of the Controller of Her Majesty's Stationery Office © Crown Copyright 2022. Unauthorised reproduction infringes Crown Copyright and may lead to prosecution or civil proceedings. West Berkshire District Council 0100024151.



**KEY**

- PROPOSED NEW FOOTWAY / CYCLEWAY - LAID WITH ASPHALT SURFACE. NEW PCC HB2 KERB OR CONSERVATION KERB AS SHOWN ON PLAN WITH 125mm KERB FACE ; PCC EDGING AT REAR.
- HB2 PCC HB2 KERB
- BN PCC BN KERB (DROPPED KERB)
- CON CONSERVATION KERB (CK1)
- CK2 CONSERVATION DROPPED (CK2)
- BUS STOP KASSEL KERB, STRAIGHT ; LAID USING TK160L, KK160 (QTY AS REQUIRED) AND TK160R.
- FOOTWAY BUFFER STRIP - LAID AS GRASS VERGE WIDTH AS SHOWN ON PLAN ( 0.5m TO 1m ).
- TIMBER FENCE, POST AND 3 RAIL ; SEE STANDARD DETAIL H15 (MCDHW)
- TACTILE - BLISTER PAVING (PCC, COLOUR BUFF); 65mm DEEP ON 30mm MORTAR BED
- TACTILE - CORDUROY PAVING (PCC, COLOUR BUFF); 65mm DEEP ON 30mm MORTAR BED; LAID AS 3 ROWS OF PAVING.
- EXISTING TRAFFIC SIGN
- EXISTING GULLY IN CARRIAGEWAY
- DESIGN NOTE : STOPPING SIGHT DISTANCE ( SSD ) FOR APPROACHING CYCLISTS ON FOOTWAY AT PRIVATE ACCESS. ADDITIONAL SIGNAGE REQUIRED.
- Existing Road Markings.
- New Road Markings (colour White).
- New Road Markings (colour Yellow).

**NOTES**

- DO NOT SCALE FROM THIS DRAWING.
- ALL DIMENSIONS ARE SHOWN IN METRES UNLESS SHOWN OTHERWISE.
- THIS DRAWING SHOWS THE PROPOSED OPTION FOR THIS SCHEME.
- WBC STANDARD DETAILS MUST BE ADHERED TO AT ALL TIMES UNLESS SPECIFIED BY THE OVERSEEING ORGANISATION.
- PRIOR TO ANY EXCAVATIONS THE CONTRACTOR WILL ESTABLISH THE LOCATION OF EXISTING UTILITY SERVICES. THE CONTRACTOR SHOULD UNDERTAKE THEIR OWN UTILITY SEARCHES.
- THE ACTUAL POSITION OF ANY UNDERGROUND SERVICE MUST BE VERIFIED BY CABLE DETECTION EQUIPMENT, ETC. AND ESTABLISHED ON SITE BEFORE ANY EXCAVATION IS UNDERTAKEN. THERE MAY ALSO BE FURTHER SERVICES UNKNOWN TO WBC. WBC ACCEPT NO RESPONSIBILITY OR LIABILITY IN THE EVENT OF INACCURACY.

r4	20-06-2023	Detail Comments included	BS
r3	16-06-2023	Review Whole drawing	BS
r2	19-05-2023	ch.1525 island refuge and update property access	BS
r1	18-04-2023	ch.180 cycle Give Way, cycle marking at all side access	BS

REV | REV DATE | DESCRIPTION | DR | AU

**West Berkshire COUNCIL**

ENVIRONMENT  
COUNCIL OFFICES - MARKET STREET - NEWBURY - RG14 5LD

PROJECT TITLE  
**B4000 STOCKCROSS TO NEWBURY LINK FOOTWAY / CYCLEWAY**

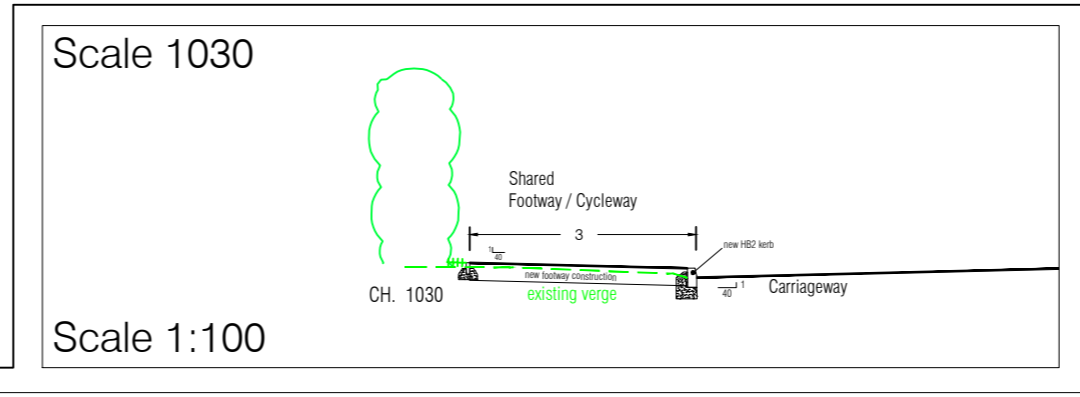
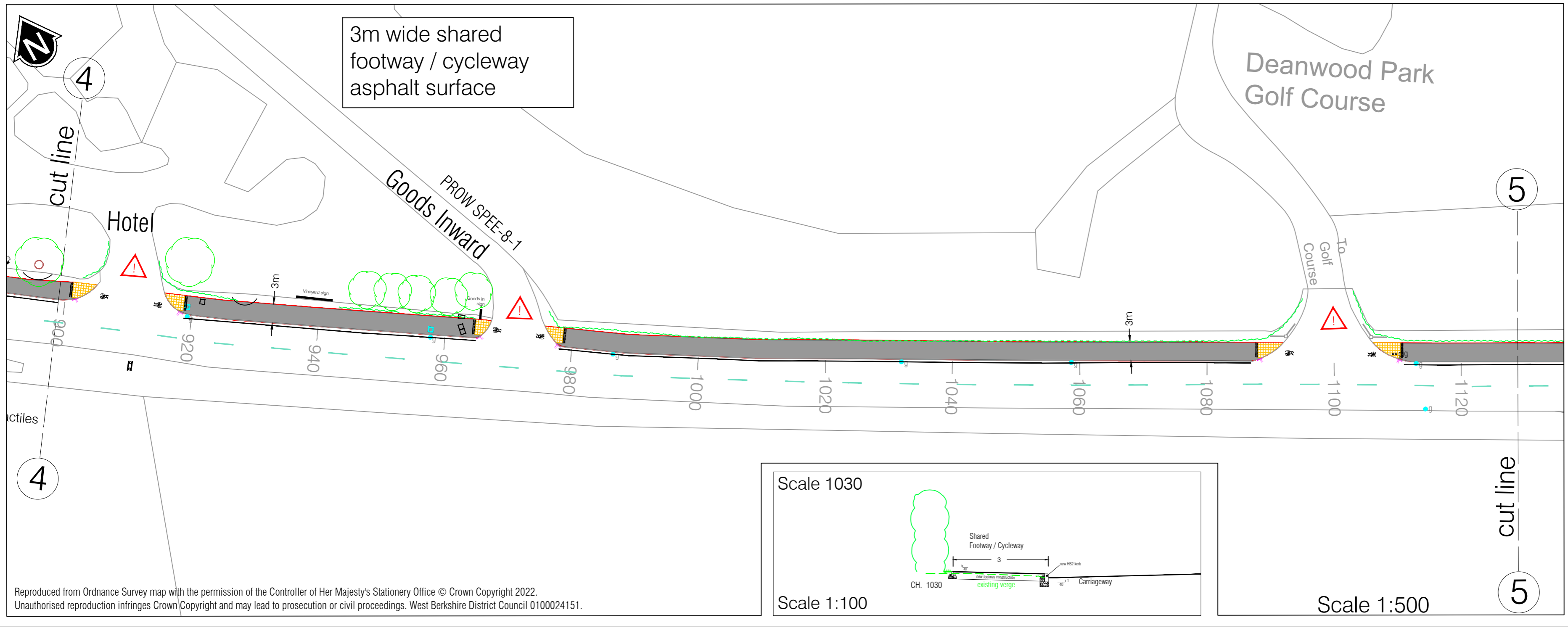
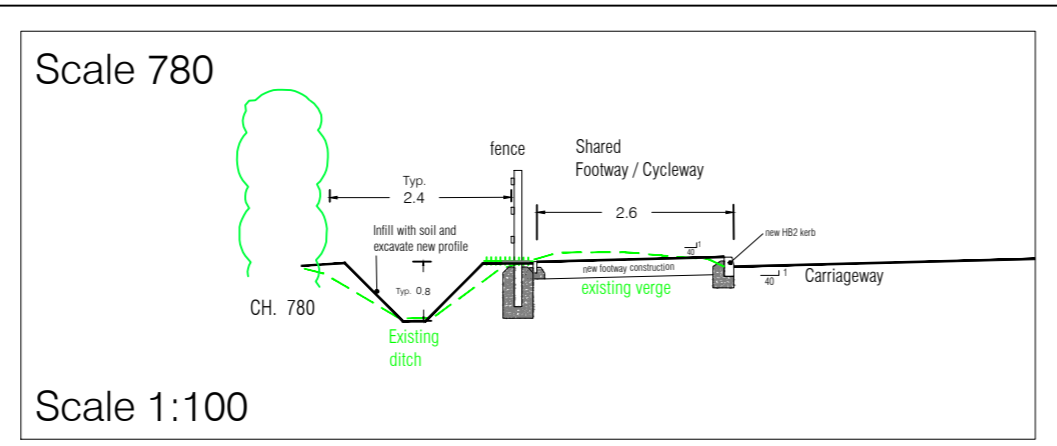
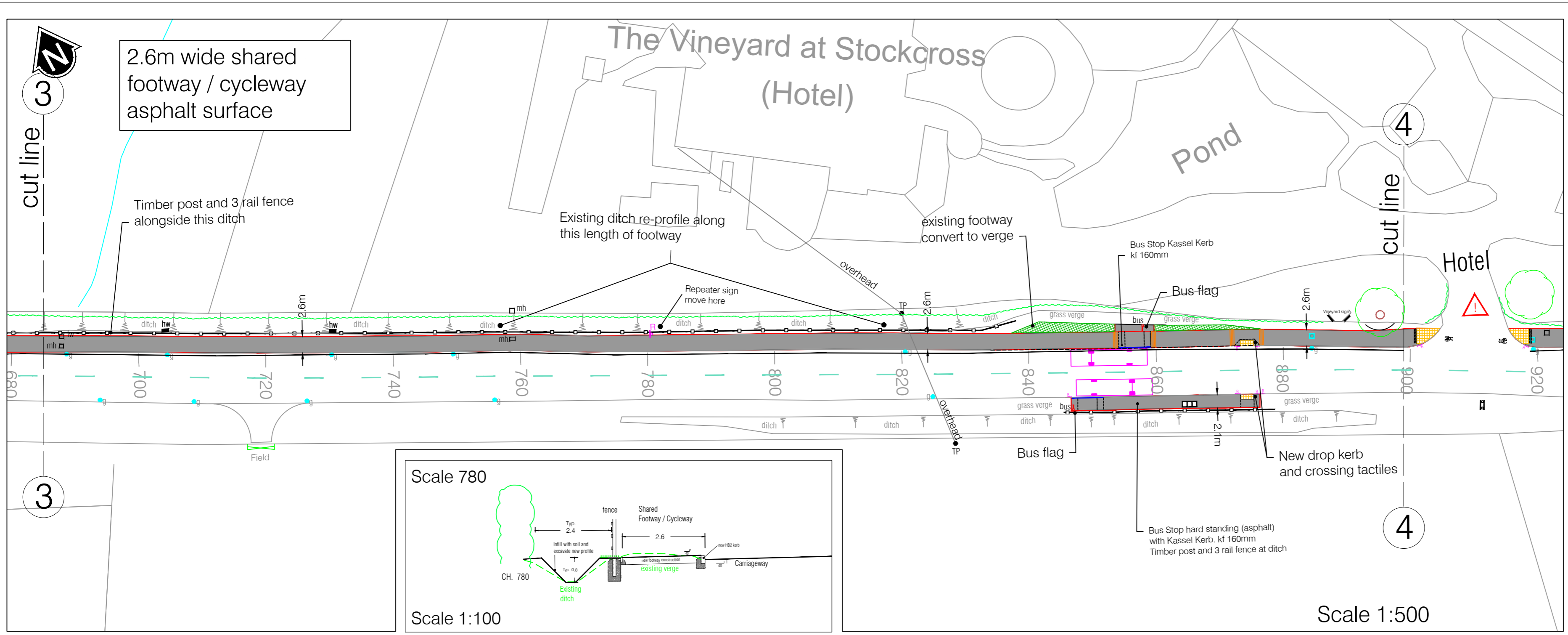
DRAWING TITLE  
**GENERAL ARRANGEMENT (SHEET 2 OF 4)**

DATE	DRAWN BY	CHECKED BY	PAPER SIZE	SCALE
6/04/2023	BS	CT	A2	1:500

DRAWING NUMBER  
81236-AT-ST-CON-101-2

REVISION  
r4

Reproduced from Ordnance Survey map with the permission of the Controller of Her Majesty's Stationery Office © Crown Copyright 2022. Unauthorised reproduction infringes Crown Copyright and may lead to prosecution or civil proceedings. West Berkshire District Council 0100024151.



**KEY**

- PROPOSED NEW FOOTWAY / CYCLEWAY - LAID WITH ASPHALT SURFACE. NEW PCC HB2 KERB OR CONSERVATION KERB AS SHOWN ON PLAN WITH 125mm KERB FACE ; PCC EDGING AT REAR.
- HB2 PCC HB2 KERB
- BN PCC BN KERB (DROPPED KERB)
- CON CONSERVATION KERB (CK1 )
- CK2 CONSERVATION DROPPED (CK2 )
- BUS STOP KASSEL KERB, STRAIGHT : LAID USING TK160L, KK160 (QTY AS REQUIRED) AND TK160R.
- FOOTWAY BUFFER STRIP - LAID AS GRASS VERGE WIDTH AS SHOWN ON PLAN ( 0.5m TO 1m ).
- TIMBER FENCE; POST AND 3 RAIL ; SEE STANDARD DETAIL H15 ( MCDHW)
- TACTILE - BLISTER PAVING (PCC, COLOUR BUFF); 65mm DEEP ON 30mm MORTAR BED
- TACTILE - CORDUROY PAVING (PCC, COLOUR BUFF); 65mm DEEP ON 30mm MORTAR BED; LAID AS 3 ROWS OF PAVING.
- EXISTING TRAFFIC SIGN
- EXISTING GULLY IN CARRIAGEWAY
- DESIGN NOTE : STOPPING SIGHT DISTANCE ( SSD ) FOR APPROACHING CYCLISTS ON FOOTWAY AT PRIVATE ACCESS. ADDITIONAL SIGNAGE REQUIRED.
- Existing Road Markings.
- New Road Markings (colour White).
- New Road Markings (colour Yellow).

- NOTES**
1. DO NOT SCALE FROM THIS DRAWING.
  2. ALL DIMENSIONS ARE SHOWN IN METRES UNLESS SHOWN OTHERWISE.
  3. THIS DRAWING SHOWS THE PROPOSED OPTION FOR THIS SCHEME.
  4. WBC STANDARD DETAILS MUST BE ADHERED TO AT ALL TIMES UNLESS SPECIFIED BY THE OVERSEEING ORGANISATION.
  5. PRIOR TO ANY EXCAVATIONS THE CONTRACTOR WILL ESTABLISH THE LOCATION OF EXISTING UTILITY SERVICES. THE CONTRACTOR SHOULD UNDERTAKE THEIR OWN UTILITY SEARCHES.
  6. THE ACTUAL POSITION OF ANY UNDERGROUND SERVICE MUST BE VERIFIED BY CABLE DETECTION EQUIPMENT, ETC. AND ESTABLISHED ON SITE BEFORE ANY EXCAVATION IS UNDERTAKEN. THERE MAY ALSO BE FURTHER SERVICES UNKNOWN TO WBC. WBC ACCEPT NO RESPONSIBILITY OR LIABILITY IN THE EVENT OF INACCURACY.

r4	20-06-2023 Detail Comments included	BS
r3	16-06-2023 Review Whole drawing	BS
r2	19-05-2023 ch. 1525 island refuge and update property access	BS
r1	18-04-2023 ch. 180 cycle Give Way, cycle marking at all side access	BS
REV	REV DATE	DESCRIPTION
		DR   AU



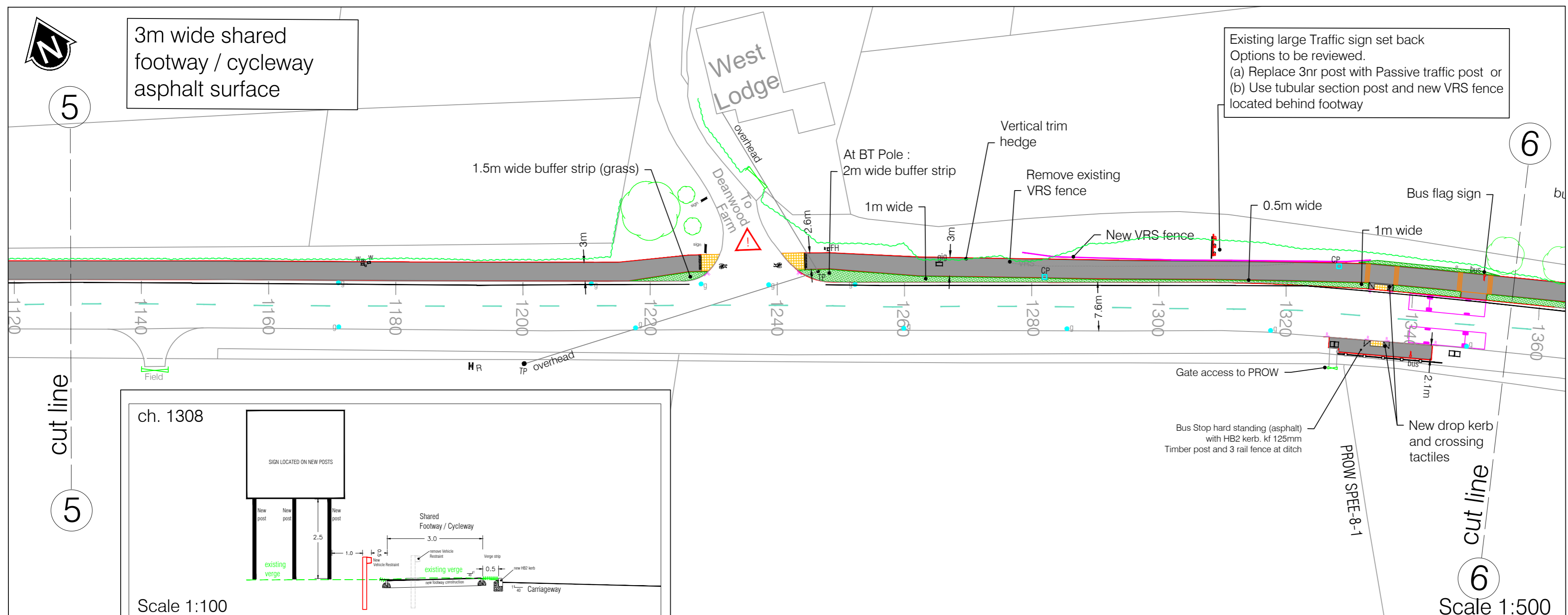
ENVIRONMENT  
COUNCIL OFFICES - MARKET STREET - NEWBURY - RG14 5LD

PROJECT TITLE  
**B4000 STOCKCROSS TO NEWBURY LINK  
FOOTWAY / CYCLEWAY**

DRAWING TITLE  
**GENERAL ARRANGEMENT  
(SHEET 3 OF 4)**

DATE	DRAWN BY	CHECKED BY	PAPER SIZE	SCALE
6/04/2023	BS	CT	A2	1:500
DRAWING NUMBER				REVISION
81236-AT-ST-CON-101-3				r4

Reproduced from Ordnance Survey map with the permission of the Controller of Her Majesty's Stationery Office © Crown Copyright 2022. Unauthorised reproduction infringes Crown Copyright and may lead to prosecution or civil proceedings. West Berkshire District Council 0100024151.



- ### KEY
- PROPOSED NEW FOOTWAY / CYCLEWAY - LAID WITH ASPHALT SURFACE. NEW PCC HB2 KERB OR CONSERVATION KERB AS SHOWN ON PLAN WITH 125mm KERB FACE ; PCC EDGING AT REAR.
  - HB2 PCC HB2 KERB
  - BN PCC BN KERB (DROPPED KERB)
  - CON CONSERVATION (CK1)
  - CK2 CONSERVATION DROPPED (CK2)
  - BUS STOP KASSEL KERB, STRAIGHT ; LAID USING TK160L, KK160 (QTY AS REQUIRED) AND TK160R.
  - FOOTWAY BUFFER STRIP - LAID AS GRASS VERGE WIDTH AS SHOWN ON PLAN ( 0.5m TO 1m ).
  - TIMBER FENCE, POST AND 3 RAIL ; SEE STANDARD DETAIL H15 (MCDHW)
  - TACTILE - BLISTER PAVING (PCC, COLOUR BUFF); 65mm DEEP ON 30mm MORTAR BED
  - TACTILE - CORDUROY PAVING (PCC, COLOUR BUFF); 65mm DEEP ON 30mm MORTAR BED; LAID AS 3 ROWS OF PAVING.
  - EXISTING TRAFFIC SIGN
  - EXISTING GULLY IN CARRIAGEWAY
  - DESIGN NOTE : STOPPING SIGHT DISTANCE ( SSD ) FOR APPROACHING CYCLISTS ON FOOTWAY AT PRIVATE ACCESS. ADDITIONAL SIGNAGE REQUIRED.
  - Existing Road Markings.
  - New Road Markings (colour White).
  - New Road Markings (colour Yellow).

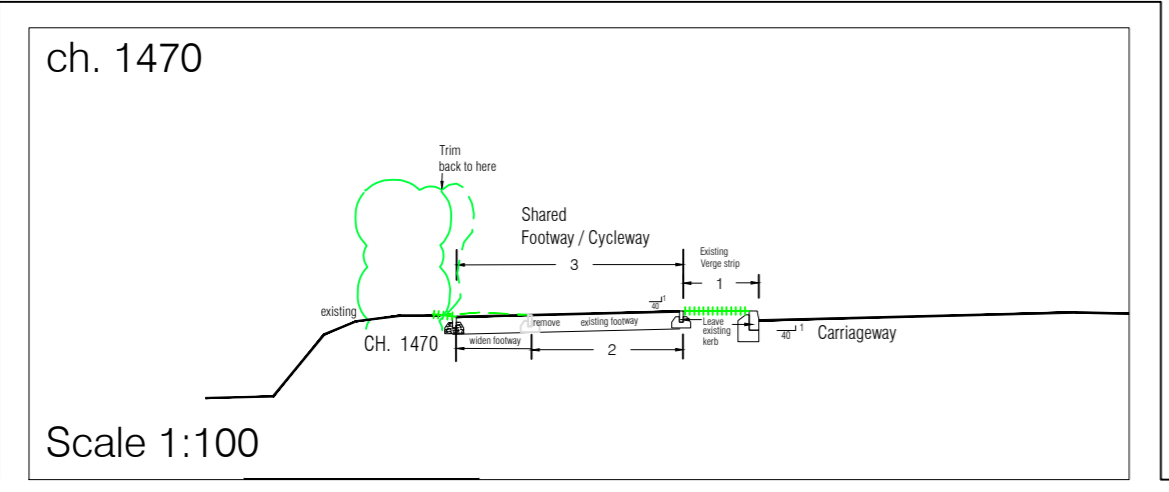
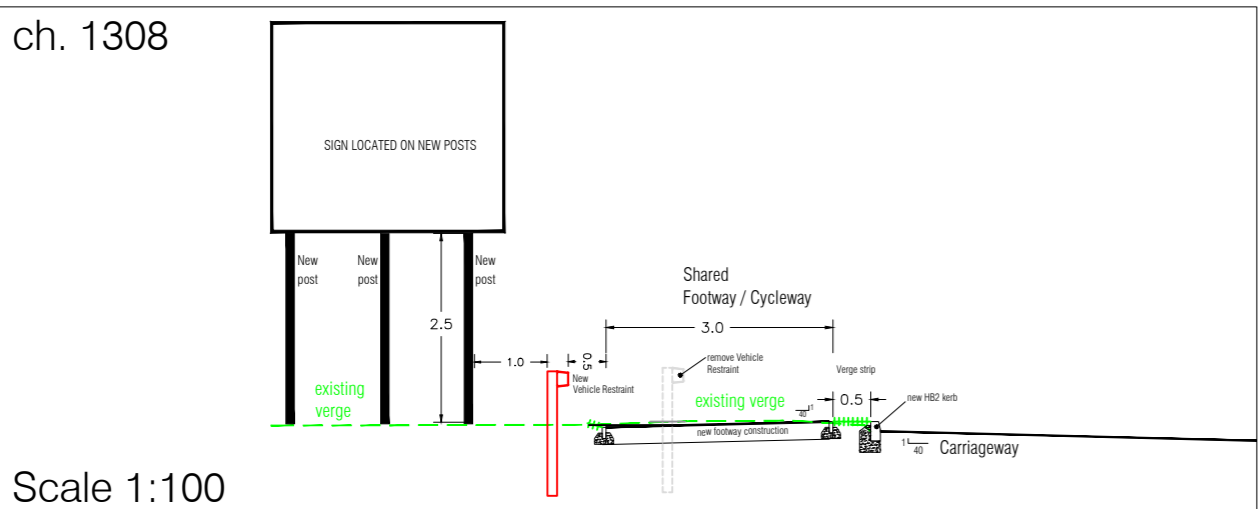
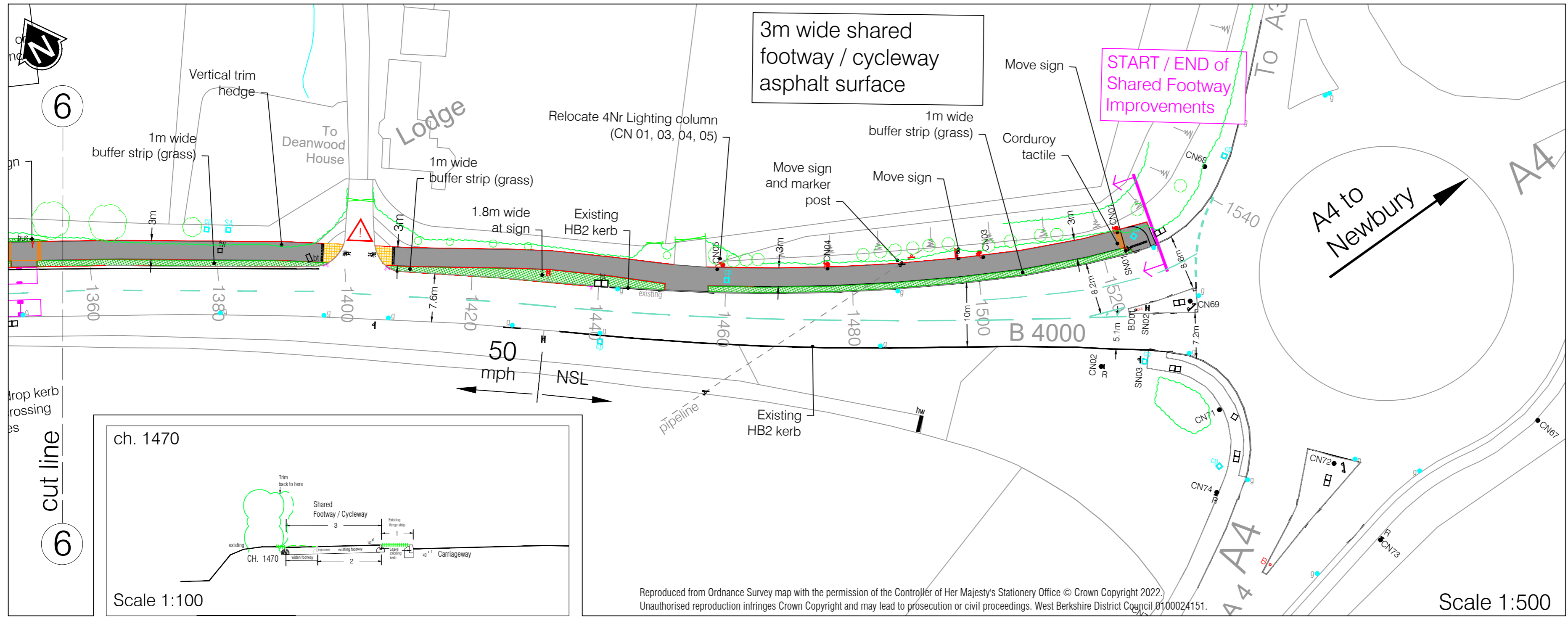
- ### NOTES
1. DO NOT SCALE FROM THIS DRAWING.
  2. ALL DIMENSIONS ARE SHOWN IN METRES UNLESS SHOWN OTHERWISE.
  3. THIS DRAWING SHOWS THE PROPOSED OPTION FOR THIS SCHEME.
  4. WBC STANDARD DETAILS MUST BE ADHERED TO AT ALL TIMES UNLESS SPECIFIED BY THE OVERSEEING ORGANISATION.
  5. PRIOR TO ANY EXCAVATIONS THE CONTRACTOR WILL ESTABLISH THE LOCATION OF EXISTING UTILITY SERVICES. THE CONTRACTOR SHOULD UNDERTAKE THEIR OWN UTILITY SEARCHES.
  6. THE ACTUAL POSITION OF ANY UNDERGROUND SERVICE MUST BE VERIFIED BY CABLE DETECTION EQUIPMENT, ETC. AND ESTABLISHED ON SITE BEFORE ANY EXCAVATION IS UNDERTAKEN. THERE MAY ALSO BE FURTHER SERVICES UNKNOWN TO WBC. WBC ACCEPT NO RESPONSIBILITY OR LIABILITY IN THE EVENT OF INACCURACY.

r4	20-06-2023	Detail Comments included	BS
r3	16-06-2023	Review Whole drawing	BS
r2	19-05-2023	ch. 1525 island refuge and update property access	BS
r1	18-04-2023	ch. 180 cycle Give Way, cycle marking at all side access	BS
REV	REV DATE	DESCRIPTION	DR   AU

**West Berkshire**  
COUNCIL

ENVIRONMENT  
COUNCIL OFFICES - MARKET STREET - NEWBURY - RG14 5LD

PROJECT TITLE				
B4000 STOCKCROSS TO NEWBURY LINK FOOTWAY / CYCLEWAY				
DRAWING TITLE				
GENERAL ARRANGEMENT (SHEET 4 OF 4)				
DATE	DRAWN BY	CHECKED BY	PAPER SIZE	SCALE
6/04/2023	BS	CT	A2	1:500
DRAWING NUMBER				REVISION
81236-AT-ST-CON-101-4				r4



Reproduced from Ordnance Survey map with the permission of the Controller of Her Majesty's Stationery Office © Crown Copyright 2022.  
Unauthorised reproduction infringes Crown Copyright and may lead to prosecution or civil proceedings. West Berkshire District Council 0100024151.